



CITY OF TURLOCK DEVELOPMENT SERVICES
 PLANNING DIVISION
 156 SOUTH BROADWAY, SUITE 120
 TURLOCK, CA 95380-5456 (209)668-5640

UNIFORM APPLICATION FORM

(PLEASE PRINT OR TYPE)

PROJECT ADDRESS: 2901 Sun Valley Court, Turlock, CA

ASSESSOR'S PARCEL NUMBER: 087 028 018, AREA OF PROPERTY (ACRES OR SQUARE FEET): 4.24 AC
087 028 020

EXISTING ZONING: C-H (Heavy Commercial)

GENERAL PLAN DESIGNATION: Heavy Commercial

DESCRIBE THE PROJECT REQUEST: Property to be developed to include four single-story and one multi-story self storage buildings, longterm recreational vehicle/boat, and manager quarters.

NOTE: Information provided on this application is considered public record and will be released upon request by any member of the public.


APPLICANT United Storage Capital LLC PHONE NO. (408) 413 8869 E-MAIL: Sbrannan@capitalfundngcorp.com

** Corporate partnerships must provide a list of principals. FAX NO. (888) 552-9610

ADDRESS OF APPLICANT: 515 S. Flower St. 18th Floor, Los Angeles, CA 90071

CONTACT PERSON (If different than applicant): Sean Brannan

*The applicant will be considered the primary point for all contact, correspondence, and billing from the City unless other arrangements are made in

 SEAN BRANNAN 4.24.24

SIGNATURE OF APPLICANT PRINT NAME DATE


This fee is to be a deposit towards full cost of processing application (Yes) No Applicant's Initials SB

AZ TURLOCK CROSSROADS, LLC

PROPERTY OWNER: Tim Grant PHONE NO. (602) 677-1500 E-MAIL: timgrant@simaz.com

ADDRESS OF PROPERTY OWNER: 8901 E Raintree Dr., #140, Scottsdale, AZ, 85260

Consent of Owner: I declare that I am the owner of the herein described property and that I have familiarized myself with this completed application and give consent to the action requested.

 Timothy L. Grant 4-26-2024

SIGNATURE OF PROPERTY OWNER PRINT NAME DATE

APPLICATION TYPE & NO.: MDP 2024-05 DATE RECEIVED: 4/30/2024

CASH OR CHECK NO. 1018 \$ 8111.00 CHECKED BY: SAF


PC HEARING DATE: _____ CC HEARING DATE: _____

PLANNER'S NOTES: _____

ARIZONA NOTARY ACKNOWLEDGEMENT

STATE OF ARIZONA)
) ss.
County of Maricopa)


The foregoing instrument was executed this 26th day of April 2024, by, Timothy L. Grant, who proved to me on the basis of satisfactory evidence to be the person whose name is subscribed to the within instrument and acknowledged to me that he executed the same in his authorized capacity, and that by his signature on the instrument the person, or the entity upon behalf of which the person acted, executed the instrument.



Notary Public

My Commission Expires:

 AUG 3, 2026




TEXAS NOTARY ACKNOWLEDGMENT

State of Texas

County of DEXAR

Before me, Jacqueline Rascon Garcia, on this day personally appeared SEAN JACOB BRAUNNAN, known to me or through CALIFORNIA DL [Description of Identity Card or Other Document] to be the person whose name is subscribed to the foregoing instrument and acknowledged to me that he executed the same for the purposes and consideration therein expressed.



(seal)

Given under my hand and seal of office
this 24th day of APRIL,
2024.

Jacqueline R. Garcia
Notary Public Signature

Commission Expires 07/26/2024

APPLICATION QUESTIONNAIRE

This document will assist the Planning Department in evaluating the proposed project and its potential environmental impacts. Complete and accurate information will facilitate the review of your project and minimize future requests for information. Please contact the Planning Division, 156 S. Broadway, Suite 120, Turlock, CA 95380 (209) 668-5640 if there are any questions about how to fill out this form.

PROJECT NAME: Turlock Security Storage

APPLICANT'S STATEMENT OF INTENT (DESCRIBE THE PROPOSED PROJECT):

To develop, construct, and operate a full service self-storage facility under the Public Storage brand. Proposed office hours will be 9am - 6pm with proposed gate hours being 7am - 10pm.

PROPERTY OWNER'S NAME: Tim Grant mgr. for AZ Turlock Crossroads, LLC

Mailing Address: 8901 E Raintree Dr., #140, Scottsdale, AZ, 85260

Telephone: Business () (602) 677-1500 Home ()

E-Mail Address: timgrant@simaz.com COLLAB

APPLICANT'S NAME: SEAN BRANNAN

Phone (408) 413-8869

Address: 515 S. Flower St 18th floor, Los Angeles, CA 90071

Telephone: Business () Home ()

E-Mail Address: sbrannan@capitalfundingcorp.com

PROJECT SITE INFORMATION:

Property Address or Location: 2901 Sun Valley Court, Turlock, CA

Property Assessor's Parcel Number: 087-028-018, 087-028-020

Property Dimensions: Parcels 2 and 4, in Book 57 of Parcel Maps, page 56

Property Area: Square Footage 184,523 SQ FT Acreage 4.24 AC

Site Land Use: Undeveloped/Vacant C-H Developed C-H

LAND USE DESIGNATIONS:

ZONING:	Current:	<u>C-H (Heavy Commercial)</u>
	Proposed (If applicable):	<u>C-H (Heavy Commercial)/ Light Industrial</u>
GENERAL PLAN	Current:	<u>Heavy Commercial</u>
	Proposed (If applicable)	<u>Heavy Commercial</u>

DESCRIBE ADJACENT ZONING AND EXISTING LAND USE WITHIN 300 FEET OF PROJECT SITE:

ZONE - EXISTING LAND USE (i.e., residential, commercial, industrial)

North C-H (Heavy Commercial)

South C-H (Heavy Commercial)

East C-H (Heavy Commercial)

West C-H (Heavy Commercial)

PROJECT CHARACTERISTICS

Site Conditions

Describe the project site as it exists before the project, including information on topography, soil stability, plants and animals, and any cultural, historical or scenic aspects (if applicable)

Property is currently on a vacant lot, with no previous development.

Are there any trees, bushes or shrubs on the project site? No if yes, are any to be removed? _____

If yes to above, please attach site plan indicating location, size and type of all trees, bushes and shrubs on the site that are proposed for removal.

Will the project change waterbody or ground water quality or quantity, or alter existing drainage patterns?

No If yes, please explain:

If there are structures on the project site, attach site plan indicating location of structures and provide the following information:

Present Use of Existing Structure(s) N/A - there are no existing structures. on the parcels.

Proposed Use of Existing Structure(s) N/A - there are no existing structures. on the parcels.

Are any structures to be moved or demolished? No If yes, indicate on site plan which structures are proposed to be moved or demolished.

Is the property currently under a Williamson Act Contract? No if yes, contract number: _____

If yes, has a Notice of Nonrenewal been filed? _____ If yes, date filed: _____

Are there any agriculture, conservation, open space or similar easements affecting the use of the project? site? No If yes, please describe and provide a copy of the recorded easement. _____

Describe age, condition, size, and architectural style of all existing on-site structures (include photos):

N/A

Proposed Building Characteristics

Size of any new structure(s) or building addition(s) in gross sq. ft. 98,454 SQ FT

Building height in feet (measured from ground to highest point): 38 FT (Bldg A) / 14 FT (Bldgs B-E)

Height of other appurtenances, excluding buildings, measured from ground to highest point (i.e. antennas, mechanical equipment, light poles, etc.):

Light Poles are not designed at this time, but will stay under maximum requirements of Specific Plan Area.

Project site coverage:	Building Coverage:	<u>41,402</u>	Sq.Ft.	<u>22</u>	%
	Landscaped Area:	<u>13,840</u>	Sq.Ft.	<u>7.5</u>	%
	Paved Surface Area:	<u>129,284</u>	Sq.Ft.	<u>70</u>	%
	Total:	<u>184,523</u>	Sq.Ft.	<u>100</u>	%

Exterior building materials: MBCI Metal Panel

Exterior building colors: Almond, Desert Sand, Light Stone

Roof materials: Metal standing seam roof "Galvalume", trim cap "Galvalume"

Total number of off-street parking spaces provided: 7 spaces
(If not on the project site, attach a Signed Lease Agreement or Letter of Agency)

Describe the type of exterior lighting proposed for the project (height, intensity):

Building: Outdoor lighting will be attached to buildings with lighting levels designed per City of Turlock standard specifications

Parking: Exterior light poles to be located in parking area and designed per City of Turlock standards.

Estimated Construction Starting Date Est. 2025 Estimated Completion Date Approx. 14 month

If the proposal is a component of an overall larger project describe the phases and show them on the site plan:
N/A

Residential Projects
(As applicable to proposal)

Total Lots _____ Total Dwelling Units _____ Total Acreage _____

Net Density/Acre _____ Gross Density/Acre _____

Will the project include affordable or senior housing provisions? _____ If yes, please describe:

	Single Family	Two-Family (Duplex)	Multi-Family (Apartments)	Multi-Family (Condominiums)
Number of Units				
Acreage				
Square Feet/Unit				
For Sale or Rent				
Price Range				
Type of Unit:				
Studio				
1 Bedroom				
2 Bedroom				
3 Bedroom				
4+Bedroom				

Commercial, Industrial, Manufacturing, or Other Project

(As applicable to proposal)

Type of use(s) Commercial and Industrial

Expected influence: Regional x Citywide x Neighborhood x

Days and hours of operation: 7am - 10pm

Total occupancy/capacity of building(s): Approx. 74,925 SF

Total number of fixed seats: N/A Total number of employees: 1

Anticipated number of employees per shift: 1

Square footage of:

Office area 2,394 SF (includes managers unit)

Warehouse area 98,454 SF

Sales area _____

Storage area _____

Loading area TBD

Manufacturing area _____

Total number of visitors/customers on site at any one time: _____

Other occupants (If Applicable) _____

Will the proposed use involve any toxic or hazardous materials or waste?

(Please explain): No

List any permits or approvals required for the project by state or federal agencies:

No

PROJECT IMPACTS

(Please compute each specific impact issue per the following criteria)

TRAFFIC

<u>Land Use</u>	<u>Weekday Trip End Generation Rates (100%Occ.)</u>
Single Family	10.0 trips/dwelling unit
Patio Homes/Townhomes	7.9 trips/dwelling unit
Condominiums	5.1 trips/dwelling unit
Apartments	6.0 trips/dwelling unit
Mobile Homes	5.4 trips/dwelling unit
Retirement Communities	3.3 trips/dwelling unit
Motel/Hotel	11 trips/room
Fast-Food Restaurant	553.0 trips/1,000 s.f. bldg. area
Retail Commercial	51.3 trips/1,000 s.f. bldg. area
Shopping Center	115 trips/1,000 s.f. bldg. area
Sit-Down Restaurant	56 trips/1,000 s.f. bldg. area
General Office	12.3 trips/1,000 s.f. bldg. area
Medical Office	75 trips/1,000 s.f. bldg. area
Institutions (Schools/Churches)	1.02 trips/student or 18.4 trips/1,000 s.f. bldg. area
Industrial Plant <500,000 s.f.	7.3 trips/1,000 s.f. bldg. area or 3.8 emp.
Industrial Warehouse	5.0 trips/1,000 s.f. bldg. area or 4.2 emp.

Projected Vehicle Trips/Day (using table above): $98.5 \times 5.0 = 492$ trips/day (this value is significantly higher than traffic analysis from other similar sites)

Projected number of truck deliveries/loadings per day: <1 / day

Approximate hours of truck deliveries/loadings each day: _____

What are the nearest major streets? W Monte Vista Ave, N Golden State Blvd

Distance from project? 2,500 feet to W Monte Vista Ave, 3,580 feet to N Golden State Blvd,

Amount of off-street parking provided: 7 spaces

If new paved surfaces are involved, describe them and give amount of square feet involved:

129,284 SF of paved surfaces including short-term parking, drive aisles, and long-term parking areas.

WATER

<u>Land Use</u>	<u>Estimated Water Consumption Rates (gal/day)</u>
Single-Family Residential	800 gallons/day
Multi-Family Residential	800/3 bd unit; 533/2 bd unit; 267/1 bd unit
Offices	100 gallons/day/1,000 s.f. floor area
Retail Commercial	100 gallons/day/1,000 s.f. floor area
Service Commercial/Industrial	Variable-[Please describe the water requirements for any service commercial or industrial uses in your project.]

Estimated gallons per day (using information above): 120 gal/ day (Facilities only in office)

Source of Water: City of Turlock

SEWAGE

<u>Land Use</u>	<u>Estimated Sewage Generation Rates (gal/day)</u>
Single-Family Residential	300 gallons/day/unit
Multi-Family Residential	200 gallons/day/unit or 100 gallons/day/resident
Commercial	100 gallons/day/1,000 s.f. floor area
Office	100 gallons/day/1,000 s.f. floor area
Industrial	Variable-[Please describe the sewage requirements for any industrial uses in your project.] (General projection = 2,500 gallons/day/acre)

Estimate the amount (gallons/day) sewage to be generated (using information above):

200 gal/day (100 gal/day for office, 100 gal/day for single resident in manager's unit)

Describe the type of sewage to be generated: Typical sewage generated by an office with no kitchen.

There is a kitchen in the manager's unit.

Will any special or unique sewage wastes be generated by this development?

No

SOLID WASTE

<u>Land Use</u>	<u>Estimated Solid Waste Generation (lb/day)</u>
Single-Family Residential	10.96 lbs./day/res.
Multi-Family Residential	7.37 lbs./day/unit
Commercial	50 lbs. /500 s.f. floor area
Industrial	Variable-[Please describe the projected solid waste to be generated by your project.]

1.42 lbs / 100 SF / day * 1,000 SF office = 14.2 lbs / day

Type: _____ Amount: 14.2 lbs / day

AIR QUALITY

Construction Schedule: Construction anticipated to begin in 2025 - dates unknown, approximate durations provided.

<u>Activity</u>	<u>Approximate Dates</u>
Demolition	<u>2 weeks</u>
Trenching	<u>8 weeks</u>
Grading	<u>4 weeks</u>
Paving	<u>2 weeks</u>
Building Construction	<u>24 weeks</u>
Architectural Coatings (includes painting)	<u>8 weeks</u>

Total Volume of all Building(s) to be Demolished 0

Max Daily Volume of Building(s) to be Demolished 0

Total Acreage to be Graded 4.24 AC

Amount of Soil to Import/Export? Unknown at this time

HAZARDOUS WASTE AND SUBSTANCE SITES LIST DISCLOSURE
PURSUANT TO
CALIFORNIA GOVERNMENT CODE SECTION 65962.5(f)

“(f) Before a lead agency accepts as complete an application for any development project which will be used by any person, the applicant shall consult the lists sent to the appropriate city or county and shall submit a signed statement to the local agency indicating whether the project and any alternatives are located on a site that is included on any of the lists compiled pursuant to this section and shall specify any list. If the site is included on a list, and the list is not specified on the statement, the lead agency shall notify the applicant pursuant to Section 65943...”

Note: You must contact Stanislaus County Environmental Resources at (209) 525-6700; AND either:
1) Contact the Department of Toxic Substances Control at (800) 728-6942; or 2) research the property on all of the following online databases to determine whether there are any known or potential hazards on the property.

EPA: <https://enviro.epa.gov>

NEP Assist: <https://epa.gov/nepa/nepassist>

California DTSC Envirostor: www.envirostor.dtsc.ca.gov/public

California Geotracker: <http://geotracker.waterboards.ca.gov/>

I HEREBY CERTIFY THAT:

_____ THE PROJECT ***IS LOCATED*** ON A SITE WHICH IS INCLUDED ON ONE OR MORE OF THE LISTS COMPILED PURSUANT TO CALIFORNIA GOVERNMENT CODE SECTION 65962.5(f). THE SITE IS INCLUDED ON THE FOLLOWING LIST(S) SPECIFIED BELOW:

Regulatory ID Number: _____

Regulatory ID Number: _____

Regulatory ID Number: _____

OR

THE PROJECT ***IS NOT LOCATED*** ON A SITE WHICH IS INCLUDED ON ONE OR MORE OF THE LISTS COMPILED PURSUANT TO CALIFORNIA GOVERNMENT CODE SECTION 65962.5(f).

I HEREBY CERTIFY THAT THE STATEMENT FURNISHED ABOVE PRESENTS THE INFORMATION REQUIRED BY CALIFORNIA GOVERNMENT CODE 65962.5(f) TO THE BEST OF MY ABILITY AND THAT THE STATEMENT AND INFORMATION PRESENTED IS TRUE AND CORRECT TO THE BEST OF MY KNOWLEDGE AND BELIEF.

Signature of Applicant/Agent

Date

4-24-24

Managing Member
United Storage Capital, LLC

Phone No. (408) 413-8869

Print Name: Sean Bannan

THIS PAGE INTENTIONALLY LEFT BLANK

ACKNOWLEDGMENTS/AUTHORIZATIONS/WAIVERS

SENATE BILL 18 COMPLIANCE:

Senate Bill 18 requires the City to contact and consult with California Native American Tribes when adopting or amending a General Plan or Specific Plan or when designating land as open space. The purpose of the consultation is to protect Native American cultural places that may be impacted by the proposed action. The tribes have 90 days to respond and request a consultation. If a consultation is requested, additional studies or surveys may be required. If further study is required, the applicant(s) will be responsible for any additional costs. **Your application may not be considered complete if additional consultation with the Tribes is required.** The applicant's signature on this application form signifies an acknowledgement that this statement has been read and understood.

CULTURAL RESOURCES REVIEW:

The City of Turlock may refer this application to the Central California Information Center (CCIC) to determine whether a records search or focused study addressing cultural resources will need to be conducted by a cultural resource consultant. Should this referral occur, the applicant(s) understand that further study by a cultural resources consultant may be required. If a records search or further study is required, the applicant(s) will be responsible for any additional costs. **Your application may not be considered complete if a Records Search or Archaeological study is required.** The applicant's signature on this application form signifies an acknowledgement that this statement has been read and understood.

BIOLOGICAL RESOURCES REVIEW:

The City of Turlock includes areas of "Critical Habitat" as defined by the US Fish and Wildlife Service for specific federally listed threatened and endangered species. Other sensitive biological resources are also present within the County as shown on the California Natural Diversity Data Base maps. Your application will be forwarded to various resource agencies for review and comment. The applicant(s) understand that further study by a biological resources consultant may be required. If further study is required, the applicant(s) will be responsible for any additional costs. **Your application may not be considered complete if a Biological study is required.** The applicant's signature on this application form signifies an acknowledgement that this statement has been read and understood.

CALIFORNIA REGIONAL WATER QUALITY CONTROL BOARD - STORM WATER PERMIT REQUIREMENTS:

Storm water discharges associated with construction activity are a potentially significant source of pollutants. The most common pollutant associated with construction is sediment. Sediment and other construction related wastes can degrade water quality in creeks, rivers, lakes, and other water bodies. In 1992, the State Water Resources Control Board adopted a statewide General Permit for all storm water discharges associated with construction activity that disturbs five or more acres of land. Effective March 10, 2003, all construction sites disturbing one or more acres of land will be required to obtain permit coverage. The General Permit is intended to ensure that construction activity does not impact water quality. You need to obtain General Permit coverage if storm water discharges from your site and either of the following apply:

- Construction activities result in one or more acres of land disturbance, including clearing, grading, excavating, staging areas, and stockpiles or;
- The project is part of a larger common plan of development or sale (e.g., subdivisions, group of lots with or without a homeowner's association, some lot line adjustments) that result in one or more acres of land disturbance.

It is the applicant's responsibility to obtain any necessary permit directly from the California Regional Water Quality Control Board. The applicant(s) signature on this application form signifies an acknowledgment that this statement has been read and understood.

ASSESSOR'S INFORMATION WAIVER:

The property owner(s) signature on this application authorizes the Stanislaus County Assessor's Office to make any information concerning the property involved as part of the application available to the City of Turlock.

DEED RESTRICTIONS & COVENANTS, CONDITIONS & RESTRICTIONS (CC&RS):

The property involving this permit request may be subject to deed restrictions called Covenants, Conditions and Restrictions (CC&Rs) or a variety of private easements or other deed restrictions which may restrict the property's use and development. These deed restrictions are private agreements and are **NOT** enforced by the City of Turlock. Consequently, development standards specified in such deed restrictions are **NOT** considered by the City when granting permits. You are advised to determine if the property is subject to deed restrictions and if so, contact the appropriate homeowner's association and adjacent neighbors about your project prior to proceeding with construction. Following this procedure will minimize the potential for disagreement among neighbors and possible litigation.

TECHNICAL STUDIES:

If the project site is on or near a historical site, archaeological site, landfill site, river, floodplain, state highway, freeway, railroad, or airport, or if the project is identified by a resource agency or the City as potentially impacting sensitive agricultural, biological, hydrological, geological, mineral or other resources, or if specific environmental impacts are identified throughout the course of the project review, then specific technical studies may be required. Applicants are encouraged to contact the Turlock Planning Division at the earliest possible opportunity to determine the possible need and scope of such studies.

DISCLOSURE OF INFORMATION:

The information contained in this application, including, but not limited to, supporting documents, maps, drawings, illustrations, special studies and reports, is public information and subject to disclosure under the California Public Records Act. Applicants should be aware that this information is provided to the public, businesses, public and private organizations, the news media, and any other person upon request. Only that information which is necessary to properly describe and assess the impacts of the project is required to be submitted with the application.

INDEMNIFICATION

In consideration of the City's processing and consideration of this application for approval of the land use project being applied for (the "Project"), and the related California Environmental Quality Act (CEQA) consideration by the City, the Owner and Applicant, jointly and severally, agree to indemnify the City of Turlock ("City") from liability or loss connected with the Project approvals as follows:

1. The Owner and Applicant shall defend, indemnify and hold harmless the City and its agents, officers and employees from any claim, action, or proceeding against the City or its agents, officers or employees to attack, set aside, void, or annul the Project or any prior or subsequent development approvals regarding the Project or Project condition imposed by the City or any of its agencies, departments, commissions, agents, officers or employees concerning the said Project, or to impose personal liability against such agents, officers or employees resulting from their involvement in the Project, including any claim for private attorney general fees claimed by or awarded to any party from City. The obligations of the Owner and Applicant under this Indemnification shall apply regardless of whether any permits or entitlements are issued.
2. The City will promptly notify Owner and Applicant of any such claim, action, or proceedings that is or may be subject to this Indemnification and, will cooperate fully in the defense.
3. The City may, within its unlimited discretion, participate in the defense of any such claim, action, or proceeding if the City defends the claim, actions, or proceeding in good faith. To the extent that City uses any of its resources responding to such claim, action, or proceeding, Owner and Applicant will reimburse City upon demand. Such resources include, but are not limited to, staff time, court costs, City Attorney's time at their regular rate for external or non-City agencies, and any other direct or indirect cost associated with responding to the claim, action, or proceedings.
4. The Owner and Applicant shall not be required to pay or perform any settlement by the City of such claim, action or proceeding unless the settlement is approved in writing by Owner and Applicant, which approval shall not be unreasonably withheld.
5. The Owner and Applicant shall pay all court ordered costs and attorney fees.
6. This Indemnification represents the complete understanding between the Owner and Applicant and the City with respect to matters set forth herein.

CEQA FILING FEES

Most, if not all, development projects submitted to the City of Turlock require some level of review under the California Environmental Quality Act, or CEQA. CEQA is a State law that requires an analysis and public report on the potential environmental effects of any project that is carried out, or approved, by a local agency, like the City of Turlock. Three types of reports are typically prepared for development projects: 1) a CEQA Exemption; 2) a Negative Declaration (or Mitigated Negative Declaration); or 3) an Environmental Impact Report. The most common form of report required for a project is either the Exemption or the Mitigated Negative Declaration. The City of Turlock Planning Division staff will tell you what type of document is required based upon the type of project you are submitting, the characteristics of the property and its surrounding environment, and other factors that are spelled out in CEQA.

EXEMPTION

Pursuant to CEQA Guidelines Section 15061, the City of Turlock is responsible for reviewing the project to determine whether or not it is exempt from CEQA review. A CEQA Exemption is applied when a development project falls into either one of two categories: 1) statutory exemptions; or 2) categorical exemptions. These exemptions are defined in State Law and in the CEQA Guidelines. Statutory exemptions are very specific project categories that the State Legislature chose to exempt from CEQA by adopting specific State laws. Categorical exemptions are categories of projects that the Secretary for Resources has determined do not have a significant effect on the environment. If staff has determined that your project is exempt, the project will be circulated to the public with that designation noted in the referral documents. Other agencies and individuals may disagree with this determination. If your project is subject to Planning Commission or City Council approval, the determination will ultimately be made by one of those governing bodies. If your project is not subject to their approval, staff will make this determination.

Once the project is approved, CEQA allows either the agency or the applicant to file a Notice of Exemption. The Notice must be filed with either the Office of Planning and Research or the Stanislaus County Clerk/Recorder for 30 days and starts a 35-day statute of limitations on legal challenges. Typically, these notices are filed within five (5) days of approval of the project by the City of Turlock. The City of Turlock does not automatically file these documents on behalf of the applicant. The applicant may choose to file the notice directly or ask the Planning Division to file it on his/her behalf. If the City is asked to file the Notice of Exemption, an additional fee will be charged for this service in addition to the fee charged by the County to post the Notice. You must submit a written request with the fee, if you choose to have the City of Turlock file this notice on your behalf. If the notice is not filed, the statute of limitations will increase from 35 days to 180 days.

MITIGATED NEGATIVE DECLARATION

If a project is not exempt from CEQA review, the project is most likely to require a Mitigated Negative Declaration pursuant to CEQA Guidelines Section 15070 (although, on very rare occasions, an Environmental Impact Report may be required). A Mitigated Negative Declaration is required when the project has the potential to create an environmental effect but it has been determined that the effect can be reduced or eliminated by modifying the project in some manner. These modifications are known as "mitigation measures". Staff will prepare an Initial Study that describes the project, the potential environmental effects, and any mitigation measures required to reduce or eliminate any potential environmental effect. A separate "environmental review" fee is charged to the applicant for this additional work.

Upon approval by the City of Turlock, the City of Turlock is required file a Notice of Determination pursuant to California Public Resources Code Section 21152 with either the Office of Planning and Research or the Stanislaus County Clerk/Recorder for 30 days. In order to begin the 30-day statute of limitations on legal challenges, the notice **MUST** be filed within 5 days of approving the project. The City of Turlock automatically files this document and the staff costs to file the notice are included in the separate environmental review fee.

DEPARTMENT OF FISH AND WILDLIFE CEQA FILING FEES

Pursuant to California Fish & Wildlife Code §711.4, the City of Turlock is required to collect the following filing fees for the Stanislaus County Clerk, on behalf of the California Department of Fish & Wildlife, for the following projects. The statute was amended last year. Under the amended statute, a lead agency may no longer exempt a project from the filing fee requirement by determining that the project will have a de minimis effect on fish and wildlife. Instead, a filing fee will have to be paid unless the project will have *no effect* on fish and wildlife. (Section 711.4 (c)(2) of the Fish and Game Code). If the project will have any effect on fish and wildlife resources, even a minimal or de minimis effect, the fee is required.

A project proponent who believes the project will have *no effect* on fish and wildlife should contact the Department of Fish and Wildlife. If the Department of Fish and Wildlife concurs the project will have no such effect, the Department will provide the project proponent with a form that will exempt the project from the filing fee requirement. Project proponents may contact the Department by phone at (916) 651-0603 or through the Department's website at www.wildlife.ca.gov. Pursuant to California Fish & Game Code §711.4(e)(3), the department (CDFW) shall assess a penalty of 10 percent of the amount of fees due for any failure to remit the amount payable when due. The department may pursue collection of delinquent fees through the Controller's office pursuant to Section 12419.5 of the Government Code.

Additionally, California Fish & Game Code §711.4(f) states the following: Notwithstanding Section 12000, failure to pay the fee under subdivision (d) is not a misdemeanor. All unpaid fees are a statutory assessment subject to collection under procedures as provided in the Revenue and Taxation Code. Failure to pay the necessary fee will also extend the statute of limitations for challenging the environmental determination made by the City, thus increasing exposure to legal challenge. The type of environmental determination to be made by the City may be discussed with the project planner following the environmental review stage of the project and will be outlined in Planning Commission staff report.

- 1. Any project for which a Negative Declaration or Mitigated Negative Declaration is prepared pursuant to the California Environmental Quality Act and having some effect on fish and wildlife: \$2,548.00 [Fish & Game Code §711.4(d)(2)] plus a \$57.00 County document handling fee.**
- 2. Any project for which an Environmental Impact Report is prepared pursuant to the California Environmental Quality Act and having some effect on fish and wildlife: \$3,539.25 [Fish & Game Code §711.4(d)(3)], plus a \$57.00 County document handling fee.**

Upon an environmental determination concerning your project/application by the City of Turlock Planning Division, a check made payable to the Stanislaus County Clerk in the appropriate amount (i.e., \$2,605.00 or \$3,596.25) will be required of you before your application will be further processed.

YOUR PROJECT WILL NOT BE SCHEDULED FOR PUBLIC HEARING BEFORE THE PLANNING COMMISSION OR CITY COUNCIL UNTIL THIS FEE HAS BEEN SUBMITTED TO THE PLANNING DIVISION.

PROPERTY OWNER/APPLICANT SIGNATURE:

I hereby certify that the facts, statements, and information presented within this application form are true and correct to the best of my knowledge and belief. I hereby understand and certify that any misrepresentation or omissions of any information required in this application form may result in my application being delayed or not approved by the City. I hereby certify that I have read and fully understand all the information required in this application form including:

1. the Hazardous Waste and Substance Sites List Disclosure Pursuant to California Government Code Section 65962.5(f) on page 20;
2. the Acknowledgments/Authorizations/Waivers starting on page 22; and
3. the Indemnification on page 24; and
4. the Department of Fish and Wildlife CEQA Review Filing Fees on page 26.

Property Owner(s): (Attach additional sheets, as necessary)




mgr for: A2 Turlock
Signature of Property Owner Crossroads, LLC

4-26-2024
Date

Timothy L Grant MGR/AUTHORIZED
Print Name and Title of Property Owner SIGNATORY

602 677 1500
Phone Number

Applicant(s): (If different than above)



Signature of Applicant/Agent

4.24.24
Date

MANAGING MEMBER
SEAN BRANNAN

Print Name and Title of Applicant/Agent

(408) 413 8869
Phone Number

THIS PAGE INTENTIONALLY LEFT BLANK

PUBLIC NOTIFICATION REQUIREMENTS

Any project that requires a public hearing before the Planning Commission requires public noticing to adjacent neighbors. The Zoning Ordinance requires the following:

- Posting of a Notification Sign - *Applicant's responsibility*
- Notification of all Property Owners of Record located within 500 feet of the Proposed Project - *City's responsibility*

In addition to the notification of property owners within 500 feet of the proposed project, a sign must also be posted at the site. Attached is a copy of the On-Site Posting Requirement and Certification of Posting. It is the applicant's responsibility to post and remove this public notice sign.

If you have any questions regarding these requirements, please contact the Planning Division at (209) 668-5640.

TO: City of Turlock Development Services Department – Planning Division

APPLICANT: United Storage Capital, LLC

PROJECT NAME: Turlock Security Storage

The undersigned does hereby declare that the sign (shown in the attached photograph) has been posted on the site. The sign has been posted in conformance with the Turlock Municipal Code as instructed by the Turlock Planning Division.

I do further agree to indemnify, defend all lawsuits, including reasonable attorney's fees, save and hold the City of Turlock, its officers and employees, free and harmless for any and all liability that may arise from posting the sign on the property.

CERTIFICATION OF POSTING

I, _____ say that I **posted** a true copy of the required on-site sign,

“NOTICE OF PLANNING PERMIT APPLICATION”

for application _____

on the subject property located at: _____ Turlock, CA

at _____ AM / PM on _____
Time **Date**

I declare under penalty of perjury that the foregoing is true and correct.

Executed this _____ day of _____, 20 __.

APPLICANT'S SIGNATURE

APPLICANT'S PRINTED NAME

Attachment: Photo of project sign

ON-SITE POSTING INSTRUCTIONS

This posting requirement applies to any project that requires a public hearing before the Planning Commission. In compliance with the Public Noticing requirements of the Turlock Municipal Code, you will need to post the following sign on the project site. The sign must be placed on the project site in an outside location visible and legible to the public. The sign must be constructed of durable outdoor material (such as corrugated plastic) to be a minimum of 4' by 6', and may not exceed 6 feet in height. The sign should be mounted on two (2) posts visible from the street (maximum of 10 feet from the back of curb or 5 feet from the sidewalk, and located out of the clear vision triangle, depending on site conditions), and located on each street frontage carrying pedestrian and/or vehicular traffic. If this location cannot be accommodated, please contact the Turlock Planning Division for further direction at (209) 668-5640. The sign must remain posted and maintained and be free of damage until final project decision. **The sign must be removed by the applicant or property owner within 10 days of the project decision.**

An illustration of the sign contents is provided below. The text and illustration must occupy the entire area of the 4' x 6' sign. The illustration shall be a minimum of 2' x 2' in size and shall be clearly visible from the adjacent sidewalk or curb. The font for the title ("NOTICE OF PLANNING PERMIT APPLICATION") shall be a minimum of 3.75" in height and shall be formatted on two lines, as illustrated below. The remaining text shall be a minimum of 2.25" in height. All fonts shall be Arial and bolded where shown below:

M

NOTICE OF PLANNING PERMIT APPLICATION

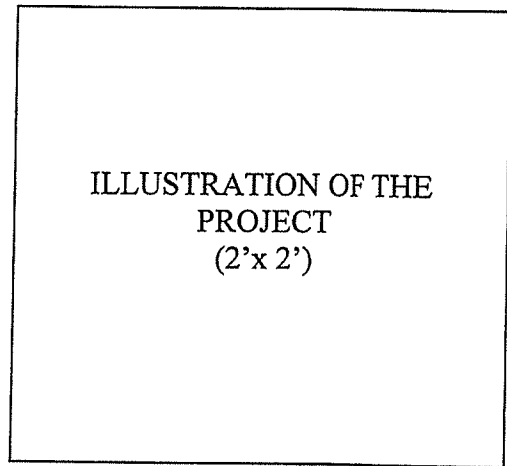
NOTICE IS HEREBY GIVEN that an application for a development permit for this property has been filed with the **CITY OF TURLOCK.**

Application No.: _____

Property Location: _____

APN: _____

Description of Project: _____



You are invited to express your opinion at a **Planning Commission** meeting tentatively scheduled:

6:00 p.m. on _____ (Tentative Date of Planning Commission Public Hearing)

You may obtain a copy of the above subject application from the City of Turlock Planning Division located at 156 S. Broadway or calling (209) 668-5640.

A **Certification of Posting** is included with this application and must be signed and returned to our office, stating compliance with this policy, within 10 days from the date your application was received by the Planning