



CITY OF TURLOCK DEVELOPMENT SERVICES
PLANNING DIVISION
156 SOUTH BROADWAY, SUITE 120
TURLOCK, CA 95380-5456 (209)668-5640

UNIFORM APPLICATION FORM

(PLEASE PRINT OR TYPE)


Project Information

PROJECT ADDRESS: 4475 North Golden State Blvd Turlock CA 95382
ASSESSOR'S PARCEL NUMBER: 087-001-068 AREA OF PROPERTY (ACRES OR SQUARE FEET): 1.85 ac
EXISTING ZONING: A RE RL RM RH CO CC (CH) CT I IBP PD Downtown
GENERAL PLAN DESIGNATION: A VLDR LDR MDR HDR O Comm Comm (Heavy Comm) I
DESCRIBE THE PROJECT REQUEST: CUP AMENDMENT

Applicant Information

NOTE: Information provided on this application is considered public record and will be released upon request by any member of the public.

APPLICANT Ventana Design & Development PHONE NO. (209) 606-6724 E-MAIL: rme@ventana dd.com



Property Owner Info

Office Use Only

APPLICATION TYPE & NO.: CUP 18-03 AMEND DATE RECEIVED: 9/25/19
 CHECKED BY: KQ

PC HEARING DATE: _____ CC HEARING DATE: _____

PLANNER'S NOTES: _____

APPLICATION QUESTIONNAIRE

This document will assist the Planning Department in evaluating the proposed project and its potential environmental impacts. Complete and accurate information will facilitate the review of your project and minimize future requests for information. Please contact the Planning Division, 156 S. Broadway, Suite 120, Turlock, CA 95380 (209) 668-5640 if there are any questions about how to fill out this form.

PROJECT NAME: La Quinta Inns & Suites

APPLICANT'S STATEMENT OF INTENT (DESCRIBE THE PROPOSED PROJECT):

New hotel - 45,139 sf

4 story, 81 guestrooms w/ ^{OUTDOOR} indoor pool

PROPERTY OWNER'S NAME: Srihari Investment LLC

Mailing Address: 4001 Corte Bella Medesto CA 95356

Telephone: Business (209) 534-4261 Home ()

E-Mail Address: _____

APPLICANT'S NAME: Ventana Design & Development

Phone (209) 606-6724

Address: 313 Main St Williston ND 58801

Telephone: Business (209) 606-6724 Home ()

E-Mail Address: rm@ventanadd.com

PROJECT SITE INFORMATION:

Property Address or Location: 4475 North Golden State Blvd Turlock CA 95382

Property Assessor's Parcel Number: 087-001-068

Property Dimensions: ± 243 x 251

Property Area: Square Footage 80,586 sf Acreage 1.85 ac

Site Land Use: Undeveloped/Vacant Developed _____

If developed, give building(s) square footage N/A

LAND USE DESIGNATIONS:

ZONING: Current: CH

Proposed (If applicable): —

GENERAL PLAN Current: Heavy Commercial

Proposed (If applicable) —

DESCRIBE ADJACENT ZONING AND EXISTING LAND USE WITHIN 300 FEET OF PROJECT SITE:


ZONE - EXISTING LAND USE (i.e., residential, commercial, industrial)

North Heavy Commercial

South _____

East _____

West _____



PROJECT CHARACTERISTICS

Site Conditions

Describe the project site as it exists before the project, including information on topography, soil stability, plants and animals, and any cultural, historical or scenic aspects (if applicable)

Flat site, cleared of any structures

Valent land

Are there any trees, bushes or shrubs on the project site? NO if yes, are any to be removed? _____

If yes to above, please attach site plan indicating location, size and type of all trees, bushes and shrubs on the site that are proposed for removal.

Will the project change waterbody or ground water quality or quantity, or alter existing drainage patterns?

NO If yes, please explain:

If there are structures on the project site, attach site plan indicating location of structures and provide the following information:

Present Use of Existing Structure(s) Vacant lot

Proposed Use of Existing Structure(s) _____

Are any structures to be moved or demolished? NO If yes, indicate on site plan which structures are proposed to be moved or demolished.

Is the property currently under a Williamson Act Contract? NO if yes, contract number: _____

If yes, has a Notice of Nonrenewal been filed? _____ If yes, date filed: _____

Are there any agriculture, conservation, open space or similar easements affecting the use of the project site? NO If yes, please describe and provide a copy of the recorded easement. _____

Describe age, condition, size, and architectural style of all existing on-site structures (include photos):

N/A

Proposed Building Characteristics

Size of any new structure(s) or building addition(s) in gross sq. ft. 45,139 sf

Building height in feet (measured from ground to highest point): 61' 6"

Height of other appurtenances, excluding buildings, measured from ground to highest point (i.e. antennas, mechanical equipment, light poles, etc.):

Project site coverage:	Building Coverage:	<u>11,338</u>	Sq.Ft.	<u>14</u>	%
	Landscaped Area:	<u>19,340</u>	Sq.Ft.	<u>24</u>	%
	Paved Surface Area:	<u>49,890</u>	Sq.Ft.	<u>62</u>	%
	Total:	<u>80,586</u>	Sq.Ft.		100%

Exterior building materials: Stucco / tile

Exterior building colors: Grays & Rust

Roof materials: Elastomeric

Total number of off-street parking spaces provided: 93
 (If not on the project site, attach a Signed Lease Agreement or Letter of Agency)

Describe the type of exterior lighting proposed for the project (height, intensity):

Building: Down lights @ entrances

Parking: 18' LED Poles

Estimated Construction Starting Date 09/2018 Estimated Completion Date 09/2019

If the proposal is a component of an overall larger project describe the phases and show them on the site plan:

N/A

Residential Projects
 (As applicable to proposal)

Total Lots _____ Total Dwelling Units _____ Total Acreage _____

Net Density/Acre _____ Gross Density/Acre _____

Will the project include affordable or senior housing provisions? _____ If yes, please describe:

	Single Family	Two-Family (Duplex)	Multi-Family (Apartments)	Multi-Family (Condominiums)
Number of Units				
Acreage				
Square Feet/Unit				
For Sale or Rent				
Price Range				
Type of Unit:				
Studio				
1 Bedroom				
2 Bedroom				

3 Bedroom

4+Bedroom

Commercial, Industrial, Manufacturing, or Other Project
(As applicable to proposal)

Type of use(s) Hotel

Expected influence: Regional X Citywide _____ Neighborhood _____

Days and hours of operation: 24/7

Total occupancy/capacity of building(s): 81 Guestroom 9

Total number of fixed seats: _____ Total number of employees: 3

Anticipated number of employees per shift: _____

Square footage of: Hotel 45,139 sf

Office area _____ Warehouse area _____

Sales area _____ Storage area _____

Loading area _____ Manufacturing area _____

Total number of visitors/customers on site at any one time: 120 max

Other occupants (If Applicable) NIA

Will the proposed use involve any toxic or hazardous materials or waste?

(Please explain): NO

List any permits or approvals required for the project by state or federal agencies:

NIA

PROJECT IMPACTS

(Please compute each specific impact issue per the following criteria)

TRAFFIC

<u>Land Use</u>	<u>Weekday Trip End Generation Rates (100%Occ.)</u>
Single Family	10.0 trips/dwelling unit
Patio Homes/Townhomes	7.9 trips/dwelling unit
Condominiums	5.1 trips/dwelling unit
Apartments	6.0 trips/dwelling unit
Mobile Homes	5.4 trips/dwelling unit
Retirement Communities	3.3 trips/dwelling unit
Motel/Hotel	11 trips/room
Fast-Food Restaurant	553.0 trips/1,000 s.f. bldg. area
Retail Commercial	51.3 trips/1,000 s.f. bldg. area
Shopping Center	115 trips/1,000 s.f. bldg. area
Sit-Down Restaurant	56 trips/1,000 s.f. bldg. area
General Office	12.3 trips/1,000 s.f. bldg. area
Medical Office	75 trips/1,000 s.f. bldg. area
Institutions (Schools/Churches)	1.02 trips/student or 18.4 trips/1,000 s.f. bldg. area
Industrial Plant <500,000 s.f.	7.3 trips/1,000 s.f. bldg. area or 3.8 emp.
Industrial Warehouse	5.0 trips/1,000 s.f. bldg. area or 4.2 emp.

Projected Vehicle Trips/Day (using table above): _____

Projected number of truck deliveries/loadings per day: 3

Approximate hours of truck deliveries/loadings each day: 6am - 9pm

What are the nearest major streets? Taylor Road

Distance from project? 1000 ft

Amount of off-street parking provided: 93⁵¹ spaces including 4 H.C. spaces

If new paved surfaces are involved, describe them and give amount of square feet involved:

± 49,890sf parking lot

WATER

Land Use

Single-Family Residential
Multi-Family Residential
Offices
Retail Commercial
Service Commercial/Industrial

Estimated Water Consumption Rates (gal/day)

800 gallons/day
800/3 bd unit; 533/2 bd unit; 267/1 bd unit
100 gallons/day/1,000 s.f. floor area
100 gallons/day/1,000 s.f. floor area
Variable-[Please describe the water requirements for any service commercial or industrial uses in your project.]

Estimated gallons per day (using information above): 25,000 gallons

Source of Water: City

SEWAGE

Land Use

Single-Family Residential
Multi-Family Residential
Commercial
Office
Industrial

Estimated Sewage Generation Rates (gal/day)

300 gallons/day/unit
200 gallons/day/unit or 100 gallons/day/resident
100 gallons/day/1,000 s.f. floor area
100 gallons/day/1,000 s.f. floor area
Variable-[Please describe the sewage requirements for any industrial uses in your project.]
(General projection = 2,500 gallons/day/acre)

Estimate the amount (gallons/day) sewage to be generated (using information above):

9,400 gallons

Describe the type of sewage to be generated: Waste Water

Will any special or unique sewage wastes be generated by this development?

NO

SOLID WASTE

Land Use

Single-Family Residential
 Multi-Family Residential
 Commercial
 Industrial

Estimated Solid Waste Generation (lb/day)

10.96 lbs./day/res.
 7.37 lbs./day/unit
 50 lbs. /500 s.f. floor area
 Variable-[Please describe the projected solid waste to be generated by your project.]

Type: _____ Amount: 1,148 lbs

AIR QUALITY

Construction Schedule: (JAN 2020 - DEC 2020)

<u>Activity</u>	<u>Approximate Dates</u>
Demolition	<u>N/A</u>
Trenching	<u>3 weeks</u>
Grading	<u>3 weeks</u>
Paving	<u>1 week</u>
Building Construction	<u>12 mos</u>
Architectural Coatings (includes painting)	<u>2 weeks</u>

Total Volume of all Building(s) to be Demolished 0
Max Daily Volume of Building(s) to be Demolished _____

Total Acreage to be Graded 1.85 ac

Amount of Soil to Import/Export? Balance

HAZARDOUS WASTE AND SUBSTANCE SITES LIST DISCLOSURE
PURSUANT TO
CALIFORNIA GOVERNMENT CODE SECTION 65962.5(f)

“(f) Before a lead agency accepts as complete an application for any development project which will be used by any person, the applicant shall consult the lists sent to the appropriate city or county and shall submit a signed statement to the local agency indicating whether the project and any alternatives are located on a site that is included on any of the lists compiled pursuant to this section and shall specify any list. If the site is included on a list, and the list is not specified on the statement, the lead agency shall notify the applicant pursuant to Section 65943...”

Note: You must contact Stanislaus County Environmental Resources at (209) 525-6700; AND either:
1) Contact the Department of Toxic Substances Control at (800) 728-6942; or 2) research the property on all of the following online databases:

- EPA RCRA: <https://www3.epa.gov/enviro/facts/rcrainfo/search.html>
- NEPAssist: <http://www.epa.gov/compliance/nepa/nepassist-mapping.html>
- California DTSC Envirostor: www.envirostor.dtsc.ca.gov/public
- California Geotracker: <http://geotracker.waterboards.ca.gov/>

to determine whether there are any known or potential hazards on the property.

I HEREBY CERTIFY THAT:

 THE PROJECT ***IS LOCATED*** ON A SITE WHICH IS INCLUDED ON ONE OR MORE OF THE LISTS COMPILED PURSUANT TO CALIFORNIA GOVERNMENT CODE SECTION 65962.5(f). THE SITE IS INCLUDED ON THE FOLLOWING LIST(S) SPECIFIED BELOW:

Regulatory ID Number: _____


Regulatory ID Number: _____

Regulatory ID Number: _____

OR

THE PROJECT ***IS NOT LOCATED*** ON A SITE WHICH IS INCLUDED ON ONE OR MORE OF THE LISTS COMPILED PURSUANT TO CALIFORNIA GOVERNMENT CODE SECTION 65962.5(f).

I HEREBY CERTIFY THAT THE STATEMENT FURNISHED ABOVE PRESENTS THE INFORMATION REQUIRED BY CALIFORNIA GOVERNMENT CODE 65962.5(f) TO THE BEST OF MY ABILITY AND THAT THE STATEMENT AND INFORMATION PRESENTED IS TRUE AND CORRECT TO THE BEST OF MY KNOWLEDGE AND BELIEF.



PROPERTY OWNER/APPLICANT SIGNATURE:

I hereby certify that the facts, statements, and information presented within this application form are true and correct to the best of my knowledge and belief. I hereby understand and certify that any misrepresentation or omissions of any information required in this application form may result in my application being delayed or not approved by the City. I hereby certify that I have read and fully understand all the information required in this application form including:

1. the Hazardous Waste and Substance Sites List Disclosure Pursuant to California Government Code Section 65962.5(f) on page 22;
2. the Acknowledgments/Authorizations/Waivers starting on page 24; and
3. the Indemnification on page 26; and
4. the Department of Fish and Game CEQA Review Filing Fees on page 27.

Property Owner(s): (Attach additional sheets. as necessary)

