



CITY OF TURLOCK DEVELOPMENT SERVICES
PLANNING DIVISION
156 SOUTH BROADWAY, SUITE 120
TURLOCK, CA 95380-5456 (209)668-5640

UNIFORM APPLICATION FORM

(PLEASE PRINT OR TYPE)

Project Information

PROJECT ADDRESS: 3530 LIBERTY SQUARE PARKWAY

ASSESSOR'S PARCEL NUMBER: 044 000 011 AREA OF PROPERTY (ACRES OR SQUARE FEET): 25,239.18

EXISTING ZONING: PD 230


GENERAL PLAN DESIGNATION: INDUSTRIAL

DESCRIBE THE PROJECT REQUEST: NEW OFFICE AND WAREHOUSE BUILDING

Applicant Information

NOTE: Information provided on this application is considered public record and will be released upon request by any member of the public.


APPLICANT MATT BARRETT PHONE NO (209) 321-9527 EMAIL MATTE.BARRETT@TURLOCK.CA.GOV



Property Owner Info

Public Use Only

APPLICATION TYPE & NO.: PD230 Amendment - 2019 DATE RECEIVED: KG

CAS:  CHECKED BY: 6/4/19

PC HEARING DATE: Aug 1st CC HEARING DATE: _____

PLANNER'S NOTES: _____

PLEASE NOTE:

THIS APPLICATION FORM
(ALONG WITH THE REQUIRED
ATTACHMENTS AND EXHIBITS)
IS MADE AVAILABLE TO THE PUBLIC
ON THE CITY'S WEBSITE AND IN THE CITY'S FILES.

IF THERE IS
SENSITIVE INFORMATION CONTAINED WITHIN THE
APPLICATION, PLEASE CONTACT THE
PLANNING DIVISION AT (209) 668-5640
BEFORE SUBMITTING
THE APPLICATION.

APPLICATION QUESTIONNAIRE

This document will assist the Planning Department in evaluating the proposed project and its potential environmental impacts. Complete and accurate information will facilitate the review of your project and minimize future requests for information. Please contact the Planning Division, 156 S. Broadway, Suite 120, Turlock, CA 95380 (209) 668-5640 if there are any questions about how to fill out this form.

PROJECT NAME: NEW METAL BUILDING FOR : BARRETT CONSTRUCT

APPLICANT'S STATEMENT OF INTENT (DESCRIBE THE PROPOSED PROJECT):

NEW METAL BUILDING FOR OFFICE & WAREHOUSE

PROPERTY OWNER'S NAME: MATT BARRETT

Mailing Address: 2015 BELHAVEN PL TURLOCK CA 95382

Telephone: Business (209) 321-9527 Home (209) 321-9527

E-Mail Address: MATT@BARRETTBUILT.COM

APPLICANT'S NAME: SAME

Phone () _____

Address: _____

Telephone: Business () _____ Home () _____

E-Mail Address: _____

PROJECT SITE INFORMATION:

Property Address or Location: 3530 LIBERTY SQUARE PARKWAY

Property Assessor's Parcel Number: 044-066-011

Property Dimensions: ± 220' x 130'

Property Area: Square Footage _____ Acreage _____

Site Land Use: Undeveloped/Vacant Developed

If developed, give building(s) square footage

LAND USE DESIGNATIONS:

ZONING:

Current:

PD230

Proposed (If applicable):

GENERAL PLAN

Current:

INDUSTRIAL

Proposed (If applicable)

DESCRIBE ADJACENT ZONING AND EXISTING LAND USE WITHIN 300 FEET OF PROJECT SITE:

ZONE - EXISTING LAND USE (i.e., residential, commercial, industrial)

North INDUSTRIAL

South AGRICULTURAL

East INDUSTRIAL

West AGRICULTURAL

PROJECT CHARACTERISTICS

Site Conditions

Describe the project site as it exists before the project, including information on topography, soil stability, plants and animals, and any cultural, historical or scenic aspects (if applicable)

SEMI-FLAT RAW SOIL

Are there any trees, bushes or shrubs on the project site? NO if yes, are any to be removed? _____

If yes to above, please attach site plan indicating location, size and type of all trees, bushes and shrubs on the site that are proposed for removal.

Will the project change waterbody or ground water quality or quantity, or alter existing drainage patterns?

NO If yes, please explain:

If there are structures on the project site, attach site plan indicating location of structures and provide the following information:

Present Use of Existing Structure(s) NONE EXISTING

Proposed Use of Existing Structure(s) N/A

Are any structures to be moved or demolished? NO If yes, indicate on site plan which structures are proposed to be moved or demolished.

Is the property currently under a Williamson Act Contract? NO if yes, contract number: _____

If yes, has a Notice of Nonrenewal been filed? N/A If yes, date filed: _____

Are there any agriculture, conservation, open space or similar easements affecting the use of the project site? NO If yes, please describe and provide a copy of the recorded easement. _____

Describe age, condition, size, and architectural style of all existing on-site structures (include photos):

N/A

Proposed Building Characteristics

Size of any new structure(s) or building addition(s) in gross sq. ft. 3079

Building height in feet (measured from ground to highest point): 21'

Height of other appurtenances, excluding buildings, measured from ground to highest point (i.e. antennas, mechanical equipment, light poles, etc.):

N/A

Project site coverage: Building Coverage: 3079 Sq.Ft. _____ %

Landscaped Area: 4553 Sq.Ft. _____ %

Paved Surface Area: 4179 Sq.Ft. _____ %

Total: _____ Sq.Ft. _____ 100%

Exterior building materials: ARCHITECTURAL METAL SIDING

Exterior building colors: GREY TONES

Roof materials: STANDING SEAM METAL PANELS

Total number of off-street parking spaces provided: 7
 (If not on the project site, attach a Signed Lease Agreement or Letter of Agency)

Describe the type of exterior lighting proposed for the project (height, intensity):

Building: ±10' AFF , 80° INTENSITT

Parking: N/A

Estimated Construction Starting Date 3/20 Estimated Completion Date 12/20

If the proposal is a component of an overall larger project describe the phases and show them on the site plan:
FUTURE 80' x 40' METAL BUILDING - PHASE 2

Residential Projects
 (As applicable to proposal)

Total Lots _____ Total Dwelling Units _____ Total Acreage _____

Net Density/Acre _____ Gross Density/Acre _____

Will the project include affordable or senior housing provisions? _____ If yes, please describe:

	Single Family	Two-Family (Duplex)	Multi-Family (Apartments)	Multi-Family (Condominiums)
Number of Units				
Acreage				
Square Feet/Unit				
For Sale or Rent				
Price Range				
Type of Unit:				
Studio				
1 Bedroom				
2 Bedroom				

3 Bedroom

4+Bedroom

Commercial, Industrial, Manufacturing, or Other Project

(As applicable to proposal)

Type of use(s) B & S-1

Expected influence: Regional _____ Citywide _____ Neighborhood

Days and hours of operation: M-F 7AM - 3:30PM

Total occupancy/capacity of building(s): 14

Total number of fixed seats: 0 Total number of employees: 2

Anticipated number of employees per shift: 2

Square footage of:

Office area 688

Warehouse area 2932

Sales area _____

Storage area _____

Loading area _____

Manufacturing area _____

Total number of visitors/customers on site at any one time: 4

Other occupants (If Applicable) _____

Will the proposed use involve any toxic or hazardous materials or waste?

(Please explain): NO

List any permits or approvals required for the project by state or federal agencies:

NONE

PROJECT IMPACTS

(Please compute each specific impact issue per the following criteria)

TRAFFIC

<u>Land Use</u>	<u>Weekday Trip End Generation Rates (100%Occ.)</u>
Single Family	10.0 trips/dwelling unit
Patio Homes/Townhomes	7.9 trips/dwelling unit
Condominiums	5.1 trips/dwelling unit
Apartments	6.0 trips/dwelling unit
Mobile Homes	5.4 trips/dwelling unit
Retirement Communities	3.3 trips/dwelling unit
Motel/Hotel	11 trips/room
Fast-Food Restaurant	553.0 trips/1,000 s.f. bldg. area
Retail Commercial	51.3 trips/1,000 s.f. bldg. area
Shopping Center	115 trips/1,000 s.f. bldg. area
Sit-Down Restaurant	56 trips/1,000 s.f. bldg. area
General Office	12.3 trips/1,000 s.f. bldg. area
Medical Office	75 trips/1,000 s.f. bldg. area
Institutions (Schools/Churches)	1.02 trips/student or 18.4 trips/1,000 s.f. bldg. area
Industrial Plant <500,000 s.f.	7.3 trips/1,000 s.f. bldg. area or 3.8 emp.
Industrial Warehouse	5.0 trips/1,000 s.f. bldg. area or 4.2 emp.

Projected Vehicle Trips/Day (using table above): 10

Projected number of truck deliveries/loadings per day: 0

Approximate hours of truck deliveries/loadings each day: N/A

What are the nearest major streets? TEGNER RD

Distance from project? 1/4 MILE

Amount of off-street parking provided: 7

If new paved surfaces are involved, describe them and give amount of square feet involved:

4179 sq ASPHALT

WATER

Land Use

Single-Family Residential
Multi-Family Residential
Offices
Retail Commercial
Service Commercial/Industrial

Estimated Water Consumption Rates (gal/day)

800 gallons/day
800/3 bd unit; 533/2 bd unit; 267/1 bd unit
100 gallons/day/1,000 s.f. floor area
100 gallons/day/1,000 s.f. floor area
Variable-[Please describe the water requirements for any service commercial or industrial uses in your project.]

1 RESTROOM, LESS THAN
100 GALLONS / DAY
LANDSCAPING, LESS THAN
100 GALLONS / DAY

Estimated gallons per day (using information above): LESS THAN 200 GALLONS / DAY

Source of Water: CITY SERVICE

SEWAGE

Land Use

Single-Family Residential
Multi-Family Residential
Commercial
Office
Industrial

Estimated Sewage Generation Rates (gal/day)

300 gallons/day/unit
200 gallons/day/unit or 100 gallons/day/resident
100 gallons/day/1,000 s.f. floor area
100 gallons/day/1,000 s.f. floor area
Variable-[Please describe the sewage requirements for any industrial uses in your project.]
(General projection = 2,500 gallons/day/acre)

1 RESTROOM, LESS THAN
100 GALLONS / DAY

Estimate the amount (gallons/day) sewage to be generated (using information above):

LESS THAN 100 GALLONS / DAY

Describe the type of sewage to be generated: FROM 1 RESTROOM

Will any special or unique sewage wastes be generated by this development?

NO

SOLID WASTE

Land Use

Single-Family Residential
 Multi-Family Residential
 Commercial
 Industrial

Estimated Solid Waste Generation (lb/day)

10.96 lbs./day/res.
 7.37 lbs./day/unit
 50 lbs. /500 s.f. floor area
 Variable-[Please describe the projected solid waste to be generated by your project.]

Type: OFFICE WASTE Amount: 50 lbs

AIR QUALITY

Construction Schedule:

Activity

Approximate Dates

Demolition

N/A

Trenching

3/20

Grading

3/20

Paving

10/20

Building Construction

4/20

Architectural Coatings (includes painting)

11/20

Total Volume of all Building(s) to be Demolished N/A

Max Daily Volume of Building(s) to be Demolished N/A

Total Area to be Graded 14,973 sq ft

Amount of Soil to Import/Export? 50 YARDS EXPORT

HAZARDOUS WASTE AND SUBSTANCE SITES LIST DISCLOSURE
PURSUANT TO
CALIFORNIA GOVERNMENT CODE SECTION 65962.5(f)

“(f) Before a lead agency accepts as complete an application for any development project which will be used by any person, the applicant shall consult the lists sent to the appropriate city or county and shall submit a signed statement to the local agency indicating whether the project and any alternatives are located on a site that is included on any of the lists compiled pursuant to this section and shall specify any list. If the site is included on a list, and the list is not specified on the statement, the lead agency shall notify the applicant pursuant to Section 65943...”

Note: You must contact Stanislaus County Environmental Resources at (209) 525-6700; AND either:

1) Contact the Department of Toxic Substances Control at (800) 728-6942; or 2) research the property on all of the following online databases:

EPA RCRA: <https://www3.epa.gov/enviro/facts/rcrainfo/search.html>

NEPAssist: <http://www.epa.gov/compliance/nepa/nepassist-mapping.html>

California DTSC Envirostor: www.envirostor.dtsc.ca.gov/public

California Geotracker: <http://geotracker.waterboards.ca.gov/>

to determine whether there are any known or potential hazards on the property.

I HEREBY CERTIFY THAT:

 THE PROJECT ***IS LOCATED*** ON A SITE WHICH IS INCLUDED ON ONE OR MORE OF THE LISTS COMPILED PURSUANT TO CALIFORNIA GOVERNMENT CODE SECTION 65962.5(f). THE SITE IS INCLUDED ON THE FOLLOWING LIST(S) SPECIFIED BELOW:

Regulatory ID Number: _____


Regulatory ID Number: _____

Regulatory ID Number: _____

OR

THE PROJECT ***IS NOT LOCATED*** ON A SITE WHICH IS INCLUDED ON ONE OR MORE OF THE LISTS COMPILED PURSUANT TO CALIFORNIA GOVERNMENT CODE SECTION 65962.5(f).

I HEREBY CERTIFY THAT THE STATEMENT FURNISHED ABOVE PRESENTS THE INFORMATION REQUIRED BY CALIFORNIA GOVERNMENT CODE 65962.5(f) TO THE BEST OF MY ABILITY AND THAT THE STATEMENT AND INFORMATION PRESENTED IS TRUE AND CORRECT TO THE BEST OF MY KNOWLEDGE AND BELIEF




THIS PAGE INTENTIONALLY LEFT BLANK

PROPERTY OWNER/APPLICANT SIGNATURE:

I hereby certify that the facts, statements, and information presented within this application form are true and correct to the best of my knowledge and belief. I hereby understand and certify that any misrepresentation or omissions of any information required in this application form may result in my application being delayed or not approved by the City. I hereby certify that I have read and fully understand all the information required in this application form including:

1. the Hazardous Waste and Substance Sites List Disclosure Pursuant to California Government Code Section 65962.5(f) on page 22;
2. the Acknowledgments/Authorizations/Waivers starting on page 24; and
3. the Indemnification on page 26; and
4. the Department of Fish and Game CEQA Review Filing Fees on page 27.

Property Owner(s): (If different than above)



Applicant(s): (If different than above)

Signature of Applicant/Agent

Date

Print Name and Title of Applicant/Agent

Phone Number

challenges, the notice MUST be filed within 5 days of approving the project. The City of Turlock automatically files this document and the staff costs to file the notice are included in the separate environmental review fee.

DEPARTMENT OF FISH AND WILDLIFE CEQA FILING FEES

Pursuant to California Fish & Wildlife Code §711.4, the City of Turlock is required to collect the following filing fees for the Stanislaus County Clerk, on behalf of the California Department of Fish & Wildlife, for the following projects. The statute was amended last year. Under the amended statute, a lead agency may no longer exempt a project from the filing fee requirement by determining that the project will have a de minimis effect on fish and wildlife. Instead, a filing fee will have to be paid unless the project will have *no effect* on fish and wildlife. (Section 711.4 (c)(2) of the Fish and Game Code). If the project will have any effect on fish and wildlife resources, even a minimal or de minimis effect, the fee is required.

A project proponent who believes the project will have *no effect* on fish and wildlife should contact the Department of Fish and Wildlife. If the Department of Fish and Wildlife concurs the project will have no such effect, the Department will provide the project proponent with a form that will exempt the project from the filing fee requirement. Project proponents may contact the Department by phone at (916) 651-0603 or through the Department's website at www.wildlife.ca.gov. Pursuant to California Fish & Game Code §711.4(e)(3), the department (CDFW) shall assess a penalty of 10 percent of the amount of fees due for any failure to remit the amount payable when due. The department may pursue collection of delinquent fees through the Controller's office pursuant to Section 12419.5 of the Government Code.

Additionally California Fish & Game Code §711.4(f) states the following: Notwithstanding Section 12000, failure to pay the fee under subdivision (d) is not a misdemeanor. All unpaid fees are a statutory assessment subject to collection under procedures as provided in the Revenue and Taxation Code. Failure to pay the necessary fee will also extend the statute of limitations for challenging the environmental determination made by the City, thus increasing exposure to legal challenge. The type of environmental determination to be made by the City may be discussed with the project planner following the environmental review stage of the project and will be outlined in Planning Commission staff report.

1. Any project for which a Negative Declaration or Mitigated Negative Declaration is prepared pursuant to the California Environmental Quality Act and having some effect on fish and wildlife: \$2,210.25 [Fish & Game Code §711.4(d)(2)] plus a \$57.00 County document handling fee.
2. Any project for which an Environmental Impact Report is prepared pursuant to the California Environmental Quality Act and having some effect on fish and wildlife: \$3,070.00 [Fish & Game Code §711.4(d)(3)], plus a \$57.00 County document handling fee.

Upon an environmental determination concerning your project/application by the Turlock Community Planning Department, a check made payable to the Stanislaus County Clerk in the appropriate amount (i.e., \$2,267.25 or \$3,127.00) will be required of you before your application will be further processed.

YOUR PROJECT WILL NOT BE SCHEDULED FOR HEARING BEFORE THE PLANNING COMMISSION OR CITY COUNCIL UNTIL THIS FEE HAS BEEN SUBMITTED TO THE PLANNING DEPARTMENT.