



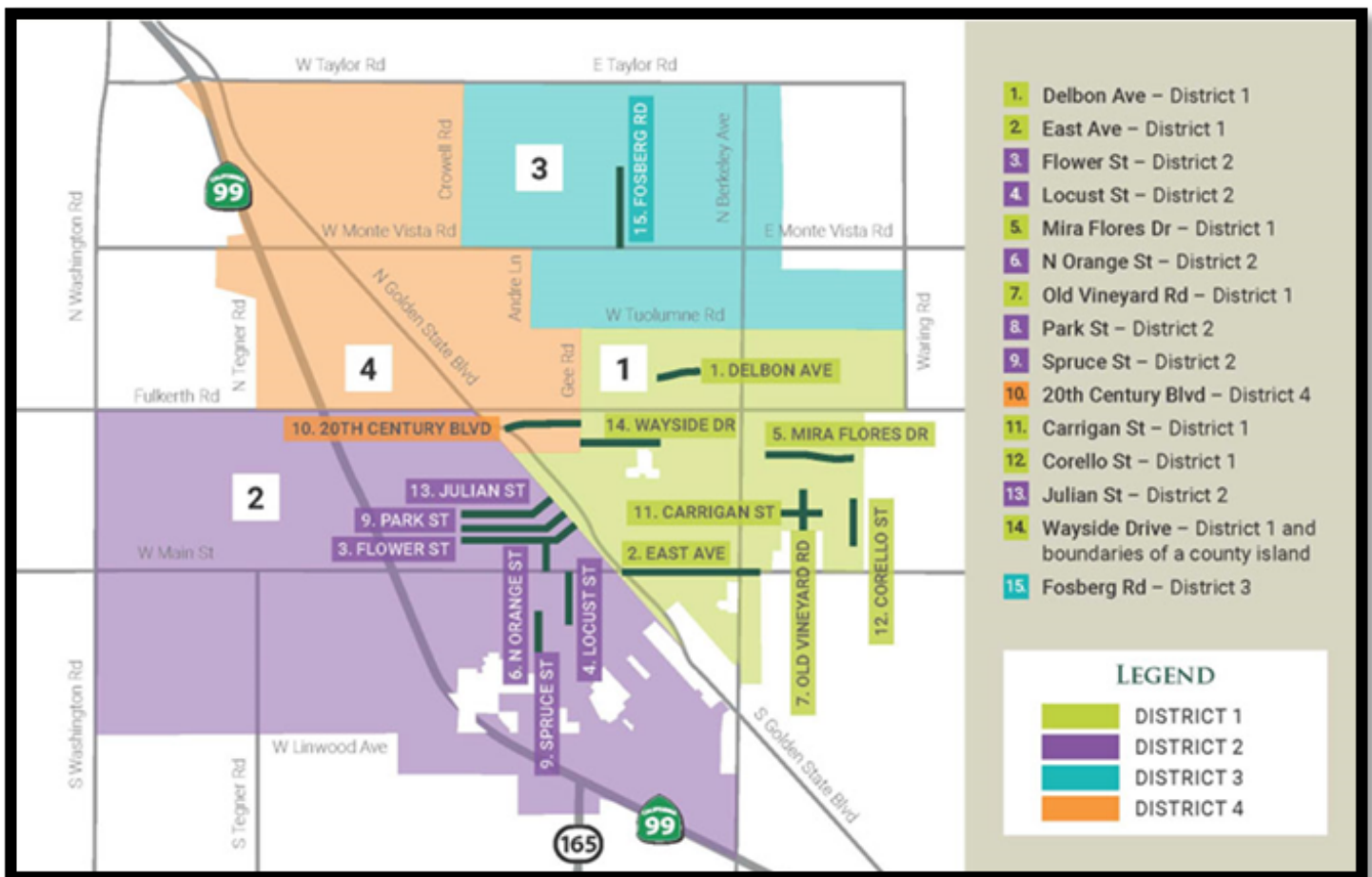
ROADS PROGRAM

STATUS OF CURRENT PROJECTS

CITY PROJECT 22-001

DESIGN OF PROJECTS FOR 2022 CONSTRUCTION FOR ROADS PROGRAM

Includes design and construction related to the rehabilitation of the following street sections within Turlock:



STREET NAME	PROJECT LIMITS	DISTRICT
<i>Bid Package 1</i>		
20 th Century Blvd.	East of Golden State Blvd. to Geer Rd.	4
Carrigan St.	N. Johnson Rd. to N. Quincy Rd.	1
Corrello St.	Sierra Vista Dr. to Marlee Dr.	1
Delbon Ave.	N. Olive Ave. to Colorado Ave.	1
East Ave.	Golden State Blvd. to Daubenberger Rd. (except for the County island)	1
Flower St.	N. Soderquist Rd. to N. 1 st St.	2
Julian St.	N. Soderquist Rd. to N. 1 st St.	2
Locust St.	Vermont Ave. to W. Main St.	2
Mira Flores Dr.	El Paseo St. to Murphy Dr.	1
N. Orange St.	W. Main St. to Flower St.	2
Old Vineyard Rd.	E. Marshall St. to E. Canal Dr.	1
Park St.	N. Soderquist Rd. to N. 1 st St.	2
Spruce St.	South Ave. to High St.	2
<i>Bid Package 2</i>		
Wayside Dr.	Geer Rd. to Pioneer Ave.	1
<i>Bid Package 3</i>		
Fosberg Rd.	E. Monte Vista Ave. to E. Christoffersen Pkwy.	3

Construction Management Services - Mark Thomas & Company, Inc.

Contractor - Cal Valley Construction, Inc.

TIMELINE OF EVENTS ASSOCIATED WITH CP 22-001

The below information is in chronological order from most recent to least recent.

12/12/23

City Council approved Amendment No. 4 to the agreement with Mark Thomas & Company, Inc. to ensure that adequate funds are available to complete the project through its extended completion timeframe, currently estimated for late Winter/early Spring, weather permitting.

9/12/23

The City Manager approved Amendment No. 3 to the agreement with Mark Thomas & Company, Inc. which allowed an inspector with Mark Thomas & Company, Inc. to use an office space within the Public Works Department on an as-needed, temporary basis.

[4/25/23](#)

City Council awarded bid and approved an agreement with Cal Valley Construction, Inc. for construction of Bid Packages 1 and 3. City Council approved Amendment No. 2 to the agreement with Mark Thomas & Company, Inc. to provide for scope and fee for "Construction Management and Inspection" and "Post-Construction" phases for Bid Packages 1 and 3.

[8/23/22](#)

City Council approved Amendment No. 1 to the agreement with Mark Thomas & Company, Inc. to provide for scope and fee for "Construction Management and Inspection" and "Post-Construction" phases for Bid Package 2.

[5/10/22](#)

City Council approved an Agreement with Mark Thomas & Company, Inc. for professional construction management and inspection services and provided scope and fee for "Pre-Construction" phase of services.

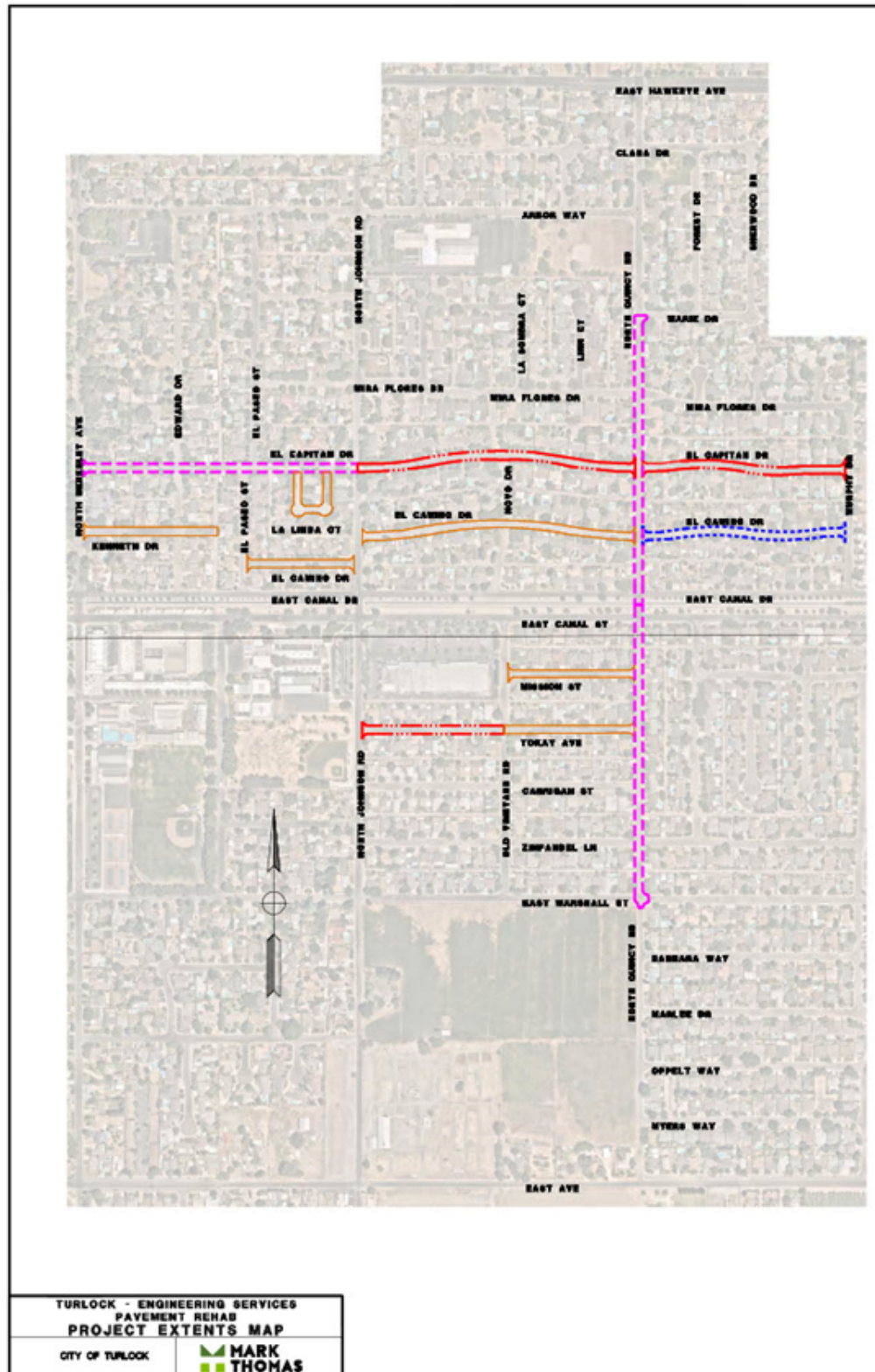
INFORMATION ABOUT MORE PROJECTS CONTINUES ON THE NEXT PAGE.



CITY PROJECT 23-031

"MARK THOMAS TASK ORDER NO. 1 FOR ROADS PROGRAM CIP PROJECTS"

Includes design and construction related to the rehabilitation of the following street sections within Turlock:



<i>Bid Package 1</i>			
Street Name	From	To	District
Mission St.	Old Vineyard Rd.	N. Quincy Rd.	1
Tokay Ave.	N. Johnson Rd.	N. Quincy Rd.	1
N. Quincy Rd.	E. Marshall St.	E. Canal Dr.	1

Design Services - Mark Thomas & Company, Inc.

Construction Management Services - CCME, Inc.

Contractor - TBD

<i>Bid Package 2</i>			
Street Name	From	To	District
El Capitan Dr.	N. Berkeley Ave.	Murphy Dr.	1
Kenneth Dr.	N. Berkeley Ave.	East End	1
El Camino Dr.	El Paseo Dr.	Murphy Dr.	1
La Linda Ct.	El Capitan Dr.	El Capitan Dr.	1
N. Quincy Rd.	E. Canal Dr.	Marie Dr.	1
Murphy Dr.	E. Canal Dr.	Mira Flores Dr.	1

Design Services - Mark Thomas & Company, Inc.

Construction Management Services - NV5, Inc.

Contractor - TBD

TIMELINE OF EVENTS ASSOCIATED WITH CP 23-031

The below information is in chronological order from most recent to least recent.

[2/27/24](#)

City Council approved two Master Agreements with both CCME, Inc. and NV5, Inc. for construction management and inspection services. Specific projects would be assigned to each consultant as task orders approved under the terms of each Master Agreement. During the same meeting, City Council approved a task order (Amendment No. 1) with each consultant, wherein they were each assigned bid packages, as referenced above. Each Amendment No. 1 included a scope of services and fee schedule for just the pre-construction phase of construction. Future amendments for construction management and inspection and post-construction activities are forthcoming since design for the street sections is still ongoing. [Click here](#) for the PowerPoint presentation that was used at the meeting.

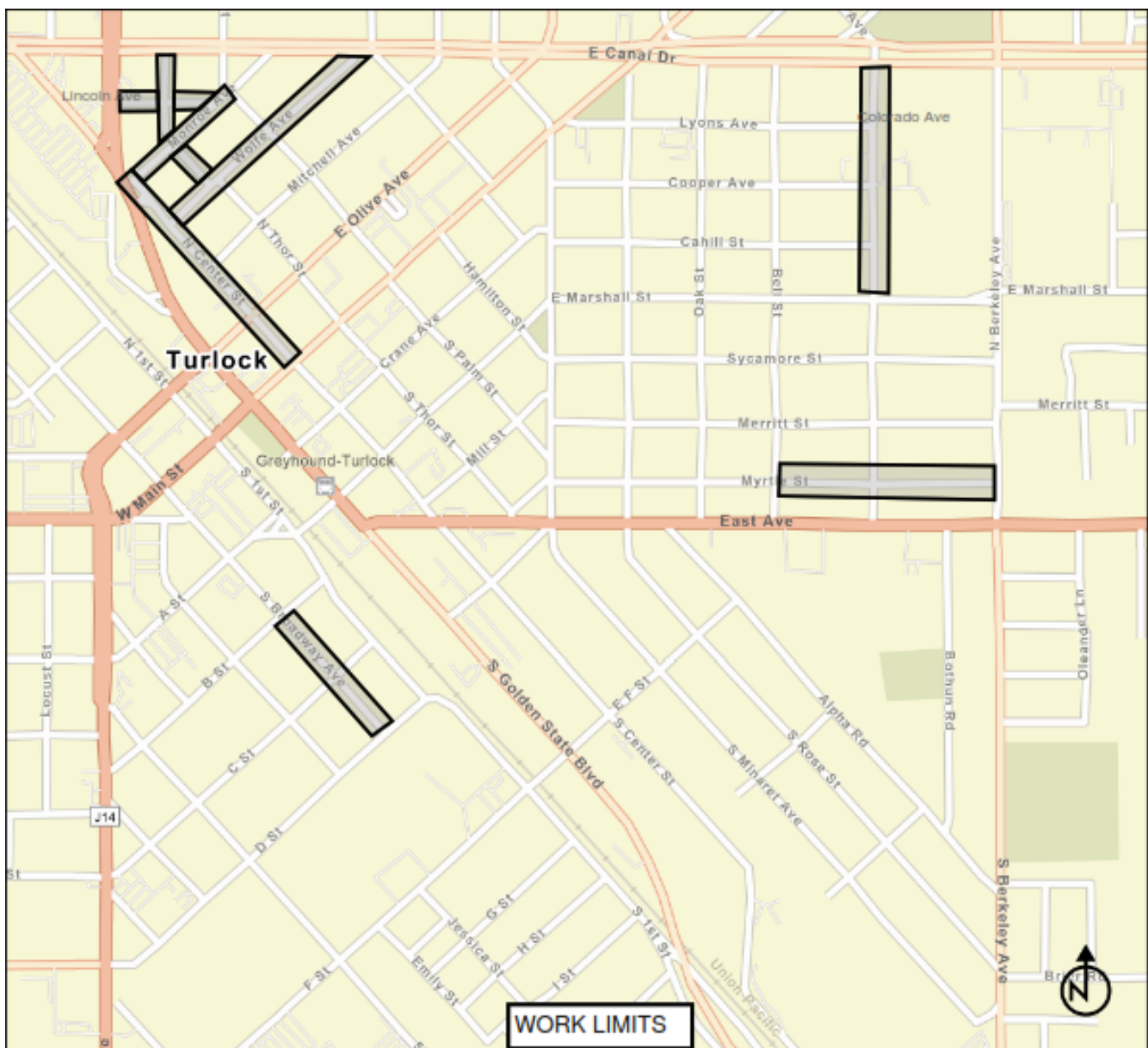
4/25/23

City Council approved a Master Agreement and Task Order No. 1 with Mark Thomas & Company, Inc. for Engineering Design services for City Project No. 23-031 "Mark Thomas Task Order No. 1 for Roads Program CIP Projects."

CITY PROJECT 23-032

"PROVOST & PRITCHARD TASK ORDER NO. 1 FOR ROADS PROGRAM CIP PROJECTS"

Includes design and construction related to the rehabilitation of the following street sections within Turlock:



Street Name	From	To	District
Lincoln Ave.	Geer Rd.	Monroe Ave.	1
Monroe Avenue	N. Center St.	Palm St.	1
Wolfe Ave.	N. Center St.	E. Canal Dr.	1
N. Thor St.	Wolfe Ave.	E. Canal Dr.	1
N. Center St.	E. Main St.	Monroe Ave.	1
Myrtle St.	Bell St.	N. Berkeley Ave.	1
Colorado Ave.	E. Marshall St.	E. Canal Dr.	1
S. Broadway Ave.	B St.	D St.	2

Design Services – Provost & Pritchard Consulting Group

Construction Management Services – Mark Thomas & Company, Inc.

Contractor – TBD

TIMELINE OF EVENTS ASSOCIATED WITH CP 23-032

The below information is in chronological order from most recent to least recent.

[2/27/24](#)

City Council approved a Master Agreement with Mark Thomas Inc. for construction management and inspection services. Specific projects would be assigned to each consultant as task orders approved under the terms of each Master Agreement. During the same meeting, City Council approved a task order (Amendment No. 1) with Mark Thomas & Company, Inc., wherein they were assigned this project, as referenced above. This Amendment No. 1 included a scope of services and fee schedule for just the pre-construction phase of construction. Future amendments for construction management and inspection and post-construction activities are forthcoming since design for the street sections is still ongoing. [Click here](#) for the PowerPoint presentation that was used at the meeting.

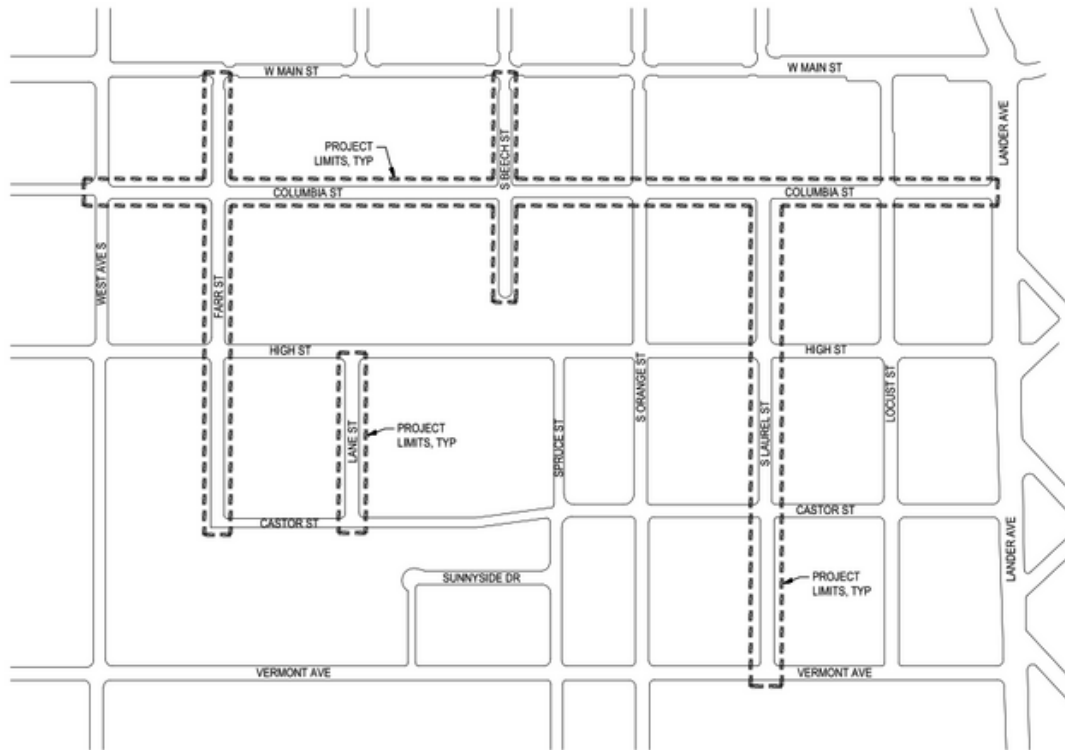
[4/25/23](#)

City Council approved a Master Agreement and Task Order No. 1 with Provost & Pritchard Consulting Group for engineering design services for City Project No. 23-032 "Provost & Pritchard Task Order No. 1 for Roads Program CIP Projects."

CITY PROJECT 23-033

"SIEGFRIED TASK ORDER NO. 1 FOR ROADS PROGRAM CIP PROJECTS"

Includes design and construction related to the rehabilitation of the following street sections within Turlock:



NOT TO SCALE
April 12, 2023

City of Turlock Road CIP
Project Limits Exhibit
Turlock, CA



Street Name	From	To	District
Columbia Ave.	Lander Ave.	West Ave. South	2
Lane St.	High St.	Castor St.	2
S. Beech St.	W. Main St.	South End	2
S. Laurel St.	Columbia St.	Vermont Ave.	2
Farr St.	W. Main St.	Castor St.	2

Design Services – Siegfried Engineering, Inc

Construction Management Services – NV5, Inc.

Contractor - TBD



TIMELINE OF EVENTS ASSOCIATED WITH CP 23-033

The below information is in chronological order from most recent to least recent.

[2/27/24](#)

City Council approved a Master Agreement with NV5, Inc. for construction management and inspection services. Specific projects would be assigned to each consultant as task orders approved under the terms of each Master Agreement. During the same meeting, City Council approved a task order (Amendment No. 1) with NV5, Inc., wherein they were assigned this project, as referenced above. This Amendment No. 1 included a scope of services and fee schedule for just the pre-construction phase of construction. Future amendments for construction management and inspection and post-construction activities are forthcoming since design for the street sections is still ongoing. [Click here](#) for the PowerPoint presentation that was used at the meeting.

[4/25/23](#)

City Council approved a Master Agreement and Task Order No. 1 with Siegfried Engineering, Inc. for engineering design services for City Project No. 23-033 "Siegfried Task Order No. 1 for Roads Program CIP Projects."

INFORMATION ABOUT MORE PROJECTS CONTINUES ON THE NEXT PAGE.



"MARK THOMAS TASK ORDER NO. 3 FOR ROADS PROGRAM CIP PROJECTS"



**MARK
THOMAS**

[illegible]

4



Street Name	From	To	PCI	Length (ft)	District
N. Johnson Rd.	E. Hawkeye Ave.	Hammond Dr.	5	433.00	1
	Hammond Dr.	Sconyers Ct.	28	1,092.00	1
	Sconyers Ct.	E. Tuolumne Ave.	37	1,112.00	1
Hammond Dr.	N. Johnson Rd.	1740 Hammond Dr.	0	570.00	1
	1740 Hammond Dr.	N. Johnson Rd.	71	878.00	1
Stuart Pl.	South End	Hammond Dr.	13	154.00	1
Ashley Ct.	West End	N. Johnson Rd.	77	351.00	1
Jackson Ct.	N. Johnson Rd.	East End	83	328.00	1
Sconyers Ct.	N. Johnson Rd.	East End	68	574.00	1
N. Quincy Rd.	Marie Dr.	E. Hawkeye Ave.	25	1,115.00	1
Linn Ct.	Mira Flores Dr.	North End	27	436.00	1
La Sombra Ct.	Mira Flores Dr.	La Sombra Ct.	63	354.00	1
	La Sombra Ct.	La Sombra Ct.	37	443.00	1
	La Sombra Ct.	Mira Flores Dr.	29	380.00	1
Novo Dr.	E. Canal Dr.	Mira Flores Dr.	34	948.00	1
Arbor Wy.	N. Berkeley Ave.	Edward Dr.	24	482.00	1
	Edward Dr.	N. Johnson Rd.	4	873.00	1
	N. Johnson Rd.	Karen Wy.	13	289.00	1
	Karen Wy.	Heppner Wy.	26	705.00	1
	Heppner Wy.	N. Quincy Rd.	53	331.00	1
Karen Wy.	Arbor Wy.	Christine Wy.	69	259.00	1
Christine Wy.	Karen Wy.	Heppner Wy.	56	692.00	1
Heppner Wy.	Arbor Wy.	Christine Wy.	82	262.00	1
California Ave.	N. Berkeley Ave.	N. Johnson Rd.	41	1,332.00	1
El Paseo Dr.	E. Canal Dr.	El Capitan Dr.	21	580.00	1
	El Capitan Dr.	Arbor Wy.	34	1,207.00	1
Linda Vista Dr.	El Paseo Dr.	N. Johnson Rd.	22	456.00	1
Zinfandel Ln.	N. Johnson Rd.	Old Vineyard Rd.	14	686.00	1
	Old Vineyard Rd.	N. Quincy Rd.	29	643.00	1
	N. Quincy Rd.	Corello St.	27	1,057.00	1

Street Name	From	To	PCI	Length (ft)	District
Charles Pl.	Wallace Street	N. Johnson Rd.	33	636.00	1
Wallace St.	E. Marshall St.	Charles Pl.	15	335.00	1
Gettysburg St.	Andre Ln.	Dels Ln.	1	1,046.00	4
Hughes Ct.	Gettysburg St.	North End	44	154.00	4
Andre Ln.	Georgetown Ave.	W. Monte Vista Ave.	3	1,274.00	3 & 4
	W. Tuolumne Ave.	Georgetown Ave.	13	1,308.00	3 & 4
Troy Ct.	East End	Andre Ln.	18	200.00	3
Yvonne Ct.	East End	Andre Ln.	60	174.00	3
Torre Ct.	East End	Andre Ln.	57	167.00	3
Delta Ct.	East End	Andre Ln.	47	154.00	3
Curt Ct.	West End	Andre Ln.	82	230.00	4
Ledwith Ct.	Andre Ln.	West End	60	223.00	4
Tampa St.	Niagra St.	Andre Ln.	0	1,004.00	3
Regis St.	Geer Rd.	Niagra St.	0	518.00	3
Niagra St.	Regis St.	Monte Vista Ave.	7	853.00	3
TOTAL LENGTH (FT)				27,298.00	

Given the number of street sections, it is anticipated that the design of the bid packages will be completed in 2024 and 2025. Bid packages will then be advertised as they are completed, with due consideration given to the funding levels and availability of contractors, for construction through 2026. The total construction cost is roughly estimated to range between \$14 million and \$17 million.

Design Services - Mark Thomas & Company, Inc.

Construction Management Services - TBD

Contractor - TBD

The below information is in chronological order from most recent to least recent.

City Council approved Task Order No. 3 for professional design services with Mark Thomas & Company, Inc. Their scope of work includes pavement cores and soil sampling; pavement design; supplemental surveys; utility coordination; preparation of Plans, Specifications and Estimates (PS&E) package; assistance during the bidding phase; and design assistance during construction. In addition, under their Task Order No. 3, Mark Thomas & Company, Inc. will process the LiDAR data for City Project No. 23-068 "Provost & Pritchard Task Order No. 2 for Roads Program CIP Projects" and City Project No. 23-069 "Siegfried Task Order No. 2 for Roads Program CIP Projects." [Click here](#) for the PowerPoint presentation that was used at the meeting.

City Council approved a Master Agreement and Task Order No. 1 with Siegfried Engineering, Inc. for engineering design services for City Project No. 23-033 "Siegfried Task Order No. 1 for Roads Program CIP Projects."

“PROVOST & PRITCHARD TASK ORDER NO. 2 FOR ROADS PROGRAM CIP PROJECTS”

The map displays the following proposed street closures for the 2015-2016 fiscal year:

- North San Diego:** MEADOWLARK DR, FUSILLANE RD, and a section of SAN VIC AVE.
- Central San Diego:** DE PAUL DR, KUMASHI DR, and a section of SAN VIC AVE.
- Mid-City:** A section of SAN VIC AVE, CANAL DR, and a section of LYONS AVE.
- Downtown San Diego:** A section of LYONS AVE, COOPER AVE, and a section of COLORADO AVE.
- South San Diego:** A section of COLORADO AVE, a section of MARSHALL ST, and a section of VICTA CT.
- Other Streets:** A section of MARSHALL ST, a section of VICTA CT, and a section of JARVIS CT.

Street Name	From	To	PCI	Length (ft)	District
Rose St.	Cahill Ave.	Lyons Ave.	73	700.00	1
	Lyons Ave.	North End	15	279.00	1
Lyons Ave.	E. Main St.	Colorado Ave.	27	1,807.00	1
Oak St.	Cooper Ave.	Lyons Ave.	28	364.00	1
	Lyons Ave.	173' S. of E. Canal Dr.	20	171.00	1
	173' S. of E. Canal Dr.	E. Canal Dr.	90	173.00	1
E. Marshall St.	Bell St.	Colorado Ave.	19	575.00	1
	Colorado Ave.	N. Berkeley Ave.	16	741.00	1
	N. Berkeley Ave.	N. Johnson Rd.	14	1,348.00	1
	N. Quincy Rd.	N. Daubenberger Rd.	26	1,312.00	1
Sycamore St.	Bell St.	Colorado Ave.	12	590.00	1
	Colorado Ave.	N. Berkeley Ave.	16	708.00	1
Merritt St.	Bell St.	Colorado Ave.	51	584.00	1
	Colorado Ave.	N. Berkeley Ave.	14	722.00	1
	N. Berkeley Ave.	N. Johnson Rd.	24	1,302.00	1
Villa Ct.	Merritt St.	Merritt St.	28	1,135.00	1
Elena Ct.	South End	Merritt St.	18	446.00	1
Andrews Ct.	South End	Merritt St.	31	200.00	1
Fairvale Ct.	South End	Merritt St.	29	197.00	1
N. Denair Ave.	E. Main St.	E. Olive Ave.	56	364.00	1
	E. Olive Ave.	Mitchell Ave.	15	367.00	1
	Mitchell Ave.	E. Canal Dr.	39	282.00	1
	E. Canal Dr.	Starr Ave.	19	735.00	1
	Starr Ave.	Wayside Dr.	15	663.00	1
	Wayside Dr.	E. Hawkeye Ave.	17	1,125.00	1
S. Denair Ave.	E. Main St.	Crane Ave.	0	341.00	1

Hamilton St.	E. Main St.	Crane Ave.	10	361.00	1
	Crane Ave.	Marshall St.	21	361.00	1
Sierra St.	E. Canal Dr.	Colorado Ave.	19	489.00	1
	Colorado Ave.	Tahoe Dr.	17	669.00	1
	Tahoe Dr.	Shasta Dr.	10	669.00	1
	Shasta Dr.	N. Berkeley Ave.	73	89.00	1
Tahoe Dr.	E. Main St.	Sierra St.	26	354.00	1
	Sierra St.	Yosemite St.	13	351.00	1
Shasta St.	E. Main St.	Sierra St.	34	321.00	1
Donnelly Park Dr.	W. Hawkeye Ave.	Pedras Rd.	10	1,289.00	4
De Pauw Dr.	Valparaiso Dr.	Donnelly Park Dr.	3	682.00	4
Wabash Dr.	Valparaiso Dr.	Donnelly Park Dr.	8	669.00	4
Earlham Dr.	Valparaiso Dr.	Donnelly Park Dr.	5	676.00	4
Valparaiso Dr.	Earlham Dr.	De Pauw Dr.	9	518.00	4
Meadowlark Dr.	E. Tuolumne Rd.	N. Olive Ave.	6	1,204.00	3
Total Length				25,933.00	

Given the number of street sections, it is anticipated that the design of the bid packages will be completed in 2024 and 2025. Bid packages will then be advertised as they are completed, with due consideration given to the funding levels and availability of contractors, for construction through 2026. The total construction cost is roughly estimated to range between \$12 million and \$16 million.

Design Services – Provost & Pritchard Consulting Group

Construction Management Services – TBD

Contractor – TBD

TIMELINE OF EVENTS ASSOCIATED WITH CP 23-068

The below information is in chronological order from most recent to least recent.

[2/27/24](#)

City Council approved Task Order No. 2 for professional design services with Provost & Pritchard Consulting Group. Their scope of work includes pavement cores and soil sampling; pavement design; supplemental surveys; utility coordination; preparation of Plans, Specifications and Estimates (PS&E) package; assistance during the bidding phase; and design assistance during construction. [Click here](#) for the PowerPoint presentation that was used at the meeting.

[4/25/23](#)

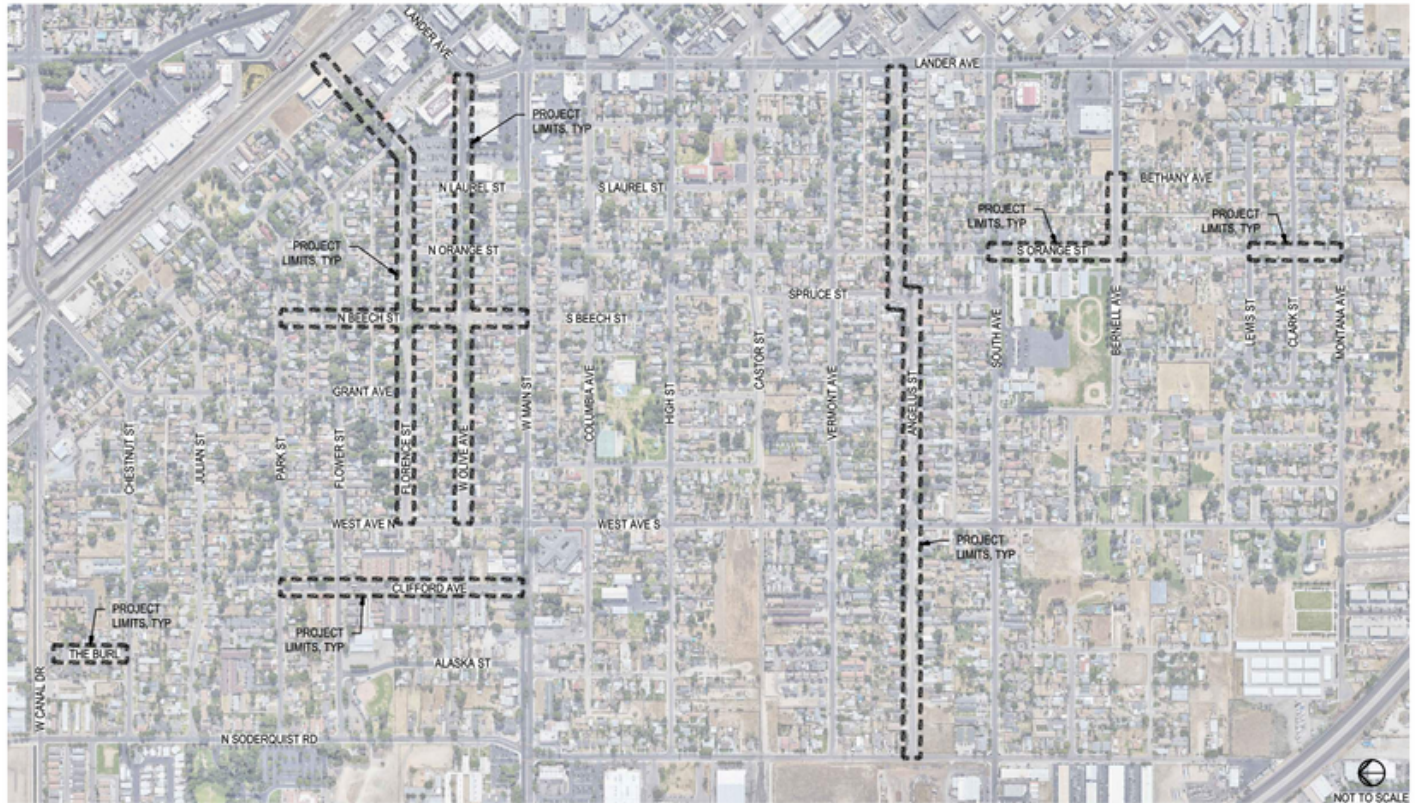
City Council approved a Master Agreement with Provost & Pritchard Consulting Group for engineering design services, with specific projects assigned as task orders under the terms of the Master Agreement.



CITY PROJECT 23-069

"SIEGFRIED TASK ORDER NO. 2 FOR ROADS PROGRAM CIP PROJECTS"

Includes design and construction related to the rehabilitation of the following street sections within Turlock:



City of Turlock Road CIP
TO#2 Project Limits Exhibit
Turlock, CA



Street Name	From	To	PCI	Length (ft)	District
The Burl	North End	Chestnut St.	4	374.00	2
Florence St.	N. 1st St.	N. Broadway St.	59	387.00	2
	N. Broadway St.	N. Laurel St.	91	492.00	2
	N. Laurel St.	Grant Ave.	65	1,168.00	2
	Grant Ave.	West Ave. North	19	738.00	2
N. Beech St.	Flower St.	Park St.	12	318.00	2
	Florence St.	Flower St.	12	384.00	2
	W. Olive Ave.	Florence St.	13	328.00	2

Street Name	From	To	PCI	Length (ft)	District
N. Beech St.	W. Main St.	W. Olive Ave.	3	358.00	2
Clifford Ave.	Flower St.	Park St.	23	318.00	2
	131 Clifford Ave.	Flower St.	28	638.00	2
	W. Main St.	131 Clifford Ave.	74	395.00	2
W. Olive Ave.	Grant Ave.	West Ave. North	76	735.00	2
	N. Laurel St.	Grant Ave.	7	1,174.00	2
	Lander Ave.	N. Laurel St.	93	623.00	2
Angelus St.	S. Soderquist Rd.	1054 Angelus St.	13	510.00	2
	1054 Angelus St.	West Ave. South	7	776.00	2
	Spruce St.	West Ave. South	29	1,286.00	2
	S. Orange St.	Spruce St.	58	233.00	2
	Lander Ave.	S. Orange St.	33	1,043.00	2
S. Orange St.	Lewis St.	Montana Ave.	3	519.00	2
	South Ave.	Bernell Ave.	0	718.00	2
Bernell Ave.	Bethany Ave.	S. Orange St.	31	400.00	2
Total Length				13,915.00	

Given the number of street sections, it is anticipated that the design of the bid packages will be completed in 2024 and 2025. Bid packages will then be advertised as they are completed, with due consideration given to the funding levels and availability of contractors, for construction through 2026. The total construction cost is roughly estimated to range between \$10 million and \$12 million.

Design Services – Siegfried Engineering, Inc.

Construction Management Services – TBD

Contractor – TBD

TIMELINE OF EVENTS ASSOCIATED WITH CP 23-069

The below information is in chronological order from most recent to least recent.

[2/27/24](#)

City Council approved Task Order No. 2 for professional design services with Siegfried Engineering, Inc. Their scope of work includes pavement cores and soil sampling; pavement design; supplemental surveys; utility coordination; preparation of Plans, Specifications and Estimates (PS&E) package; assistance during the bidding phase; and design assistance during construction. [Click here](#) for the PowerPoint presentation that was used at the meeting.

4/25/23

City Council approved a Master Agreement with Siegfried Engineering, Inc. for engineering design services, with specific projects assigned as task orders under the terms of the Master Agreement.

CITY PROJECT 23-052

"MARK THOMAS TASK ORDER NO. 2 FOR ROADS PROGRAM - GEER ROAD (30%)"

Includes design and construction related to the rehabilitation of the following street sections on Geer Rd:

Geer Road	From	To	PCI	Length (ft)	District
Northbound (N/B)	N. Golden State Blvd.	Lincoln Ave.	93	266.00	1
Southbound (S/B)	N. Golden State Blvd.	Lincoln Ave.	93	266.0	1
N/B	Lincoln Ave.	W. Canal Dr.	0	331.00	1
S/B	Lincoln Ave.	W. Canal Dr.	90	331.00	1
N/B	W. Canal Dr.	Wayside Dr.	3	1,401.00	1
S/B	W. Canal Dr.	Wayside Dr.	38	1,401.00	1 & 4
N/B	Wayside Dr.	W. Hawkeye Ave.	14	1,112.00	1
S/B	Wayside Dr.	W. Hawkeye Ave.	34	1,112.00	4
N/B	W. Hawkeye Ave.	Pedras Rd.	6	1,342.00	1
S/B	W. Hawkeye Ave.	Pedras Rd.	34	1,342.00	4
N/B	Pedras Rd.	E. Tuolumne Rd.	20	1,348.00	1
S/B	Pedras Rd.	E. Tuolumne Rd.	21	1,348.00	4
	E. Tuolumne Rd.	W. Minnesota Ave.	11	643.00	3
	W. Minnesota Ave.	Regis St.	16	1,092.00	3
	Regis St.	E. Monte Vista Ave.	21	938.00	3
	E. Monte Vista Ave.	Calaveras Wy.	60	1,000.00	3
	Calaveras Wy.	E. Christoffersen Pkwy.	89	1,683.00	3
	E. Christoffersen Pkwy.	W. Springer Dr.	80	1,342.00	3
	W. Springer Dr.	W. Taylor Rd.	89	1,447.00	3
TOTAL LENGTH (FT)				13,945.00	

Design Services - Mark Thomas & Company, Inc.

Construction Management Services - TBD

Contractor - TBD



TIMELINE OF EVENTS ASSOCIATED WITH CP 23-052

The below information is in chronological order from most recent to least recent.

[8/22/23](#)

City Council approved Task Order No. 2 for professional design services with Mark Thomas & Company, Inc for the design of the rehabilitation of Geer Rd. Their scope of services, up to the 30% stage of design development, includes, in general, pavement cores and soil sampling, pavement design, LiDAR processing, supplemental field survey, boundary surveys for monument preservation and right of way verification, utility coordination, driveway access management, evaluation of General Plan and Active Transportation Plan (ATP) requirements, funding applications, development of 30% Plans, public outreach, and Council presentations.

[4/25/23](#)

City Council approved a Master Agreement and Task Order No. 1 with Mark Thomas & Company, Inc. for Engineering Design services for City Project No. 23-031 "Mark Thomas Task Order No. 1 for Roads Program CIP Projects."